

## Eliot, Maine: Private Cemeteries

**1** FERNALD LOT. East side, Goodwin Road. Just south of the Robert L. Aiguier residence (1969) on property of 52 Goodwin Rd. (Wollersheid -2020) and across the road from the Andrew P. Fernald residence. Town Map/Lot: 49/9. Only fieldstones marking other family gravesites are standing. They have been documented and are listed here. (see Appendix A for plot plan and information). [PC8 001](#) [PC8 002](#) [ 43° 08.391' N 070° 44.785' W Elev. 101ft]

### **Fernald,**



Gen. Andrew Pepperrell \*, b. Feb. 26, 1753, died May 18, 1821. Revolutionary War officer. (fieldstone; flag holder which was placed by the D.A. R., was removed by Marion Wollerschied and was in her possession in 2010. It was replaced by the American Legion) [PC8 009](#) Government stone placed by Eliot Historical Society Memorial Day 2011.

Martha (Shapleigh), b. April 16, 1760, died Nov. 26[27], 1819.

Andrew, son of Andrew P. and Martha, b. July 16, 1794, died Jan. 11, 1826.

Oscar, son of Owen Fernald

Mary Elizabeth, dau. Andrew and Mary Ann (Lord), b. May 11, 1823, died March 28, 1871.  
[grave unmarked]

Charles, son of Andrew P. and Martha, b. Nov. 22, 1779, died Sept. 1823.

Dennis, son of Capt. Tobias and Mary (Mendum), b. Dec. 7, 1725, died Aug. 2, 1805.

Sarah (Frost), wife of Dennis Fernald, died Aug. 20, 1804.

### **Jones,**

Mary Anne (Lord), wife of (1) Andrew Fernald, (2) Dr. Oliver Jones,

Oliver Arnold, Dr., b. 1800, died 1865.

Mary, sister of Dr. Oliver A. Jones.

Greenlief Jones, son of Dr. Oliver A. Jones and Mary

## Eliot, Maine: Private Cemeteries

**2 LIBBY LOT.** West side, Goodwin Road. Opposite the intersection of Tan Yard Hill Road (Beech Ridge Road) with Goodwin Road. On the corner of Forest Ave. Property of 85 Goodwin Road. Town Map/Lot: 48/36. Shown on Plans 127/24 (Terrance Chick) and 254/6 (Smith-1999). [LibGwn 025](#) [N 43°08'30" W070°44'52"] [43.1412451 -70.7479846]

### **Burt,**

Mary A., w. Thomas J. Burt, died Nov. 2, 1879, aged 45 yrs. 6 mos. [LibGwn 014](#) [LibGwn 015](#)

### **Elwell,**

Katie E. , w. A. W. Elwell, died June 3, 1878, aged 30 yrs. 3 mos. [LibGwn 012](#) [LibGwn 013](#)

### **Libby,**



A. A., 5th N. H. Inf., died Apr. 21, 1877, aged 35 yrs. 1 mo. [Alfred A.] [LibGwn 009](#)

Asa, died July 4, 1857, aged 45 yrs. 6 mos. [LibGwn 002](#) [LibGwn 003](#)

Elizabeth, w. Asa Libby, died Jan. 12, 1905, aged 90 yrs. 4 mos. [LibGwn 004](#) [LibGwn 005](#)

Frank F. , s. Asa and Elizabeth Libby, died Jan. 14, 1871, aged 25 yrs. [LibGwn 007](#) [LibGwn 008](#)  
[LibGwn 016](#)



George, Mass. Mil., Rev. War. [Jan. 21, 1760-Oct. 19, 1838] [LibGwn 023](#) [LibGwn 024](#)  
[LibGwn 020](#)



Joseph W. (Husband), Nov. 6, 1838-Mar. 13, 1912. [LibGwn 001](#) [wife was Annie L. Pettigrew. They had dau. Cora E. m. Willis B. Mathes]



O. Y. , Co. D, 5th N. H. Inf., died June 1, 1862, aged 26 yrs. 6 mos. [Orlando Y.] [LibGwn 006](#)

Theodore, died Mar. 23, 1871, aged 71 yrs. [LibGwn 021](#) [LibGwn 018](#)

### **Rogers,**

John, son of Richard J. and Lottie B. Rogers, died Feb. 1, 1901, aged 4 yrs. [LibGwn 010](#)

Lottie B. , w. Richard J. Rogers, May 9, 1876-Dec. 15, 1897. [LibGwn 011](#)

## Eliot, Maine: Private Cemeteries

**3** GOODRICH LOT. West side, Goodwin Road (next to 129 Goodwin Rd./Kenneth Zamarchi-2018), opposite the res. in 1969 of Carl Vittum, in 1935 of Harry Beckert. (136 Goodwin Rd/James Richardson-2010). Town Map/Lot: 48/14. Long-time residents have said that a “Junkins” cemetery was located on the other side of the wall at one time. See Appendix B: Lost Cemeteries. [PC1 027](#) [43°08’39”N 70°45’03”W]

### **Goodrich,**

G. Wilfred, s. George W. and Ellen M. Goodrich\*, died Dec. 14, 1877, aged 2 yrs. 9 mos. [PC1 024](#) [PC1 025](#)

George W., died Aug. 26, 1877, aged 40 yrs. 9 mos. [PC1 020](#) [PC1 022](#)

Mary A., w. George W. Goodrich, died Apr. 21, 1870, aged 31 yrs. 4 das.\*\* [PC1 021](#) [PC1 023](#)

\*It is unclear who George’s second wife Ellen was and where/when she died and is buried. Could she have also died in 1877 and be buried in this location? No records have yet been found.

\*\* Mary A. was the daughter of John R. and Elizabeth A. Hanscom and was George’s first wife. According to the census she was still living with her parents in 1860. George was living with his father-in-law in 1870 (CEN) along with his three children – Carrie W. (9), Ida M. (6) and John M. (3)

Heir John M. Goodrich (1866-1936) and wife Carrie (Hanscom) lived in the Elisha Goodwin House and is buried in the Hanscom plot near there. Lot # 19.

## Eliot, Maine: Private Cemeteries

**4 FERNALD LOT.** South side, Beech Road. About 100 feet from the road, behind shed, just East of the res. owned in 1969 by Nicholson, in 1935, by Louis DeWildt (392 Beech Rd / Barrett-2020.) Town Map/Lot: 47/23. [N 43°08' 26" W070°45' 30" ] [ 43.1405556 - 70.7583334] [PC1b 048](#) [PC1b 038](#)

### **Fernald,**

Augusta H., w. Matthew C. Fernald, died June 20, 1870, aged 23 yrs. [PC1b 045](#)

Hiram, died Apr. 12, 1852, aged 51 yrs. [PC1b 042](#) [PC1b 043](#)

Laura C., w. Samuel Fernald, died Mar. 26, 1877, aged 72 yrs. 10 mos. 9 das. [PC1b 039](#) [PC1b 040](#)

Samuel, died Mar. 20, 1896, aged 87 yrs. 3 mos. 2 das. [PC1b 039](#)

Sarah, died Feb. 6, 1852, aged 64 yrs. [PC1b 044](#)

(several field stone markers without inscriptions) [PC1b 046](#) [PC1b 047](#)

## Eliot, Maine: Private Cemeteries

**5 REMICK LOT.** South side, Beech Road. In South east corner of intersection of Fernald Lane with Beech Road. Mentioned in deed Book 3135, Page 42 and Book 1071, Page 242 (1946-Ober to Jones). See also Deed Book/Page: 891/217 (1936). Town Map/Lot: 38/46.

All iron rods removed from large lot. Appear to be other burials/remnants of stones? [PC5 050](#)  
Fernald stones removed and placed against back wall of lot. Footstones still in place. [PC5 046](#)  
[N 43°08.205' W070°45.851' Elev. 198 ft] [43°08'13"N 70°45'51"W]

### **Fernald,**

Charles, died June 12, 1841, aged 58 yrs. [PC5 051](#) [PC5 049](#)

Mary, wife of Charles Fernald, died Feb. 15, 1853 (?) aged -2 yrs. [PC5 052](#) [PC5 053](#)

### **Libbey,**

Sarah, died June 14, 1847, aged 62 yrs. [PC5 047](#) [PC5 054](#)

### **Remick,**



Samuel D., Co. D, 8th Mass. Inf. [PC5 055](#) [PC5 056](#)

Elbridge G. Remick, no stone\* [PC5 057](#)

\*The son of Horace and Mary W. Remick. Although listed by Dr. John E. Frost in his 'Eliot Record Book' Elbridge is buried in the Paul cemetery (#55) with his parents and sister Sarah Jane who married Moses Paul . Elbridge G., s. Horace and Mary W. Remick, d. Dec. 9, 1832, aged 18 yrs. At rest.

## Eliot, Maine: Private Cemeteries

**6** FERNALD LOT. Fernald Lane. Located in 1935 near the entrance of Woodbury Noyes' driveway (42 Fernald Lane-2010). On property of 19 Keiths Lane. Town Map/Lot: 38/4 (Runey-2020). . [ **43.133781 -70.7629009** ] [

Mentioned as Lot 3 of Pleasant Meadows Subdivision (Plan 67/3). Shown on Plan 67-3. Mentioned in deed Book 1557, Page 169 (1959) ~~3135, Page 42~~. Badly deteriorated with inscriptions on both stones illegible. Fernald Lane is an old lane that once went through to what is now Wilson Road in Kittery

**Fernald,**  
Mercy Rogers\*  
Samuel\*

\*Note: Possibly Samuel, son of Benjamin and Lucy (Cottle) Fernald who married Mercy Rogers of York, pub. 1 Nov. 1810. They had an adopted daughter who died young. He lived in York but may have been buried here as his brother George Washington Fernald's house was at the end of Fernald Lane and this cemetery, according to the deeds was once the lands of George Washington Fernald (1872 Map) and earlier Albert A/Lizzie Fernald. - *Old Kittery and her Families*, Stackpole, pg. 391.

## Eliot, Maine: Private Cemeteries

**7 KNIGHT LOT.** South side, Beech Road. Next to the western edge of what was, in 1935, the property of Harlan Ober and in 1969 the Guy Morang property. Today (2020) 314 Beech Rd/Charles Downing. Town Map/Lot: 38/52. Visible from the road next to stone wall. Mentioned in Deed Book 3153, Page 42 - "Reserving the private cemeteries on said premises with right of way thereto". Majority of stones are down. [2010] [PC1 001](#)  
[N 43°08.391' W070° 44.784' ] [43°08'08" N 70°45'54"W]

### **Fields,**

Hannah, w. James Fields, died Nov. 16, 1831, aged 54 yrs.

Hiram, died Feb. 19, 1871, aged 68 yrs. 10 mos. [PC1 009](#)

James, died Nov. 27, 1858, aged 93 yrs. [PC1 010](#) [PC1 011](#)

### **Knight,**

Mark (Father), Sept. 22, 1818-May 11, 1901.\* [PC1 006](#) [PC1 007](#)

Ann Maria (Mother), w. Mark Knight, Dec. 11, 1824- Mar. 18, 1864.

Daniel W., s. Mark and Ann M. Knight, died July 4, 1855, aged 5 yrs. 10 mos. [PC1 016](#)

Ellen A., d. Mark and Ann M. Knight, died July 11, 1884, aged 22 yrs. 11 mos. [PC1 017](#) [PC1 018](#)

Frederick A., July 17, 1854-July 4, 1858. [PC1 012](#)

M. Willie, s. Mark and Ann M. Knight, died Nov. 6, 1883, aged 19 yrs. 11 mos. [PC1 014](#) [PC1 015](#)

Mary A., died Sept. 16, 1886, aged 65 yrs. [PC1 008](#)

### **Paul,**

Hannah F., d. James T. and Sarah Paul, died May 9, 1849, aged 22 yrs. [PC1 003](#) [PC1 004](#)

\*Note: M. Knight house shown on the 1872 Map as being on the right side of Fernald Lane next to road.

## Eliot, Maine: Private Cemeteries

**8** HAMMOND LOT. South side, Beech Road. Next to the property of W. C. Galle (1969). One of the earliest deeds for the property (Deed Book 1885, Page 706) refers to it as the “Stephen Hanscom cemetery”. Located in the front yard of 54 Beech Road (Kill - 2020). Town Map/Lot: 21/37. Mentioned in Deed Book 16089, Page 737. [Hammd Beech 098](#)

[N 43°07' 26” W070°46'58”]

### **Hammond,**

Elizabeth, wid. Nathaniel Hammond, died Feb. 27, 1853, aged 73 yrs. [Hammd Beech 101](#)

[Hammd Beech 102](#)

Nathaniel, died Sept. 7, 1842, aged 67 yrs. [Hammd Beech 099](#) [Hammd Beech 100](#)

Paulina, died Apr. 5, 1824, aged 17 yrs. \*stone broken and partially missing (2010) [Hammd Beech 103](#) [Hammd Beech 104](#)

Also many field stone grave markers. [Hammd Beech 105](#) [Hammd Beech 106](#) [Hammd Beech 107](#) [Hammd Beech 108](#) [Hammd Beech 109](#) [Hammd Beech 110](#) [Hammd Beech 111](#) [Hammd Beech 112](#) [Hammd Beech 113](#) [Hammd Beech 114](#) [Hammd Beech 115](#) [Hammd Beech 116](#) [Hammd Beech 117](#)



## Eliot, Maine: Private Cemeteries

**9** HAMMOND LOT. East side, Goodwin Road. North of the res. in 1935 of Mrs. Percy Balch, and in 1969 of her daughter, Mrs. Clifton R. Moore of Washington, D. C. (176 Goodwin Rd./Moulton Schwab-2020). Town Map/Lot: 57/5. Next to the road and until 2010 was surrounded by an ornate metal fence. Subsequently stolen. According to the Portsmouth Herald newspaper of June 29, 1910 the little son of Mr. and Mrs. William Price is also buried in this cemetery. His mother was Jeanne Moulton, the daughter of Everett O. Moulton. The young boy drowned. Moses and Mercy also had other children who died between 1813 and 1844 and a grandchild, who are assumed to be in this cemetery.\* [HamGood 037](#) [HamGood 036](#) [HamGood 022](#) [HamGood 001](#) [HamGood 002](#) [HamGood 003](#) [43°08'45"N 70°45'20"W]

### **Hammond,**

Abigail H., died Apr. 19, 1844, aged 35 yrs. [HamGood 018](#) [HamGood 019](#)  
Elisha, died Apr. 9, 1844, aged 28 yrs. [HamGood 027](#) [HamGood 026](#)  
Mercy, w. Moses Hammond, died Apr. 20, 1844, aged 57 yrs. [HamGood 008](#)  
Moses, Esq., died July 10, 1844, aged 59 yrs. [HamGood 010](#) [HamGood 009](#)  
Nancy C., died Mar. 2, 1844, aged 26 yrs. [HamGood 015](#) [HamGood 011](#)  
Olive S., died Nov. 23, 1859, aged 46 yrs. [HamGood 021](#) [HamGood 020](#)  
Samuel J., died Apr. 5, 1844, aged 24 yrs. [HamGood 014](#) [HamGood 013](#)

### **McIntire,**

Hannah, died Jan. 18, 1870, aged 79 yrs. [HamGood 006](#) [HamGood 007](#)  
Olive, died May 12, 1872, aged 82 yrs. [HamGood 005](#) [HamGood 004](#)

### **Moulton,**

Abbie M. , died Jan. 30, 1878, aged 28 yrs. 6 mos. [HamGood 033](#) [HamGood 024](#)  
Emily A., d. Sylvester and Mercy M. Moulton, died Mar. 24, 1850, aged 3 yrs. 2 mos. [HamGood 029](#) [HG3](#)  
Emma Louise, d. Sylvester and Mercy M. Moulton, died Sept. 17, 1856, aged 2 yrs. [HamGood 031](#)  
Mercy M. w. Sylvester Moulton, died Apr. 21, 1887, aged 65 yrs. [HGood 034](#) [HGood 023](#) [HamGood 010](#)  
Sylvester, born in York, Me., Mar. 12, 1819, died Feb. 14, 1899, aged 80 yrs. [HG35](#) [HG 023](#)

### **Woodbury,**

Julia L. Moulton, w. J. F. Woodbury, died Aug. 15, 1891, aged 30 yrs. [Julia was the daughter of Sylvester Moulton] [HamGood 028](#)

\*From Stackpole, *Old Kittery and Her Families*:

Elisha, 1810-1813, son of Moses and Mercy  
Owen B., b. 1839, died 9 April 1844, son of Elisha (Moses/Mercy) and Elizabeth Fernald,  
Moses H., b. 1824, died 1825, son of Moses and Mercy  
Julia L., b. 1831

Moses Owen, son of Moses and Mercy (1827/8 – 1894) died of Cancer, aged 66y, 7m. Was a blacksmith living at 6 Gates St. in Boston [Mass Death Records]

Oren B. Hammond, son of Elisha and Elizabeth, m. Mary E. Bartlett, daughter of George and Hannah in 1866. Possible that Oren and Owen were twins. [Mass marriages]. In 1880 Oren, who was married in Cambridge was living in the same household with Elizabeth A. Hanscom (65).He

## Eliot, Maine: Private Cemeteries

filed for a Civil War pension in New Jersey on August 7, 1890. [Pension application 471824]  
Died in 1889 in NJ at age of 50years, 8 mths and was a mechanic [Death and Burial Index, E.  
Orange, NJ] A private he was mustered in 25 Aug. 1862 , Mass. 11<sup>th</sup> Artillery; mustered out 25  
May 1863 in Cambridge. A machinist. Home in Eliot shown on the 1872 map as being just up  
from the #4 schoolhouse site – possibly his grandfather's place?

Elisha (1810-1813), Elisha b (b. 1814), Moses H. (1824-1825), Owen B. (1834-1844, Julia L. (b.  
1831) are possibly also buried in this cemetery.

## Eliot, Maine: Private Cemeteries

**10** FROST LOT. West side, Goodwin Road, across from the res. in 1969 of Norman Leavitt. Behind stone wall that runs along road parallel to barn of 243 Goodwin Road- the residence of David Leavitt (2010). Town Map/Lot: 56/1. Frost stone moved to the Charles Frost Cemetery at 640 Goodwin Road (Cemetery # 49). [Simon F Cem1](#) [Simon F Cem3](#) [CFrost Cem.004](#) [CFrost Cem.005](#) [CFrost Cem.006](#) [43°08'54"N 70°45'37"W]

**Frost,**

Simon. Here lye ye Remains of Simon Frost Esqr late first Justice of ye Court of Common Pleas & Register for ye County of York. He departed this Life ye 3d day of Febry 1766 Aet 60.

[Simon F Stone](#)

(several field stone markers without inscriptions. [Simon F31](#) [Simon F32](#) [Simon F33](#) [Simon F34](#) )

\* This cemetery is described as being “in the small yard which is in the westerly triangle made by the Nathaniel Staples’ road joining the main road in the back part of the town. The yard is enclosed by a rough stone wall; and the slate stone which mark the grave is broken, and is flat on the ground.” *OLD ELIOT*, Vol III, No X, page 148.

## Eliot, Maine: Private Cemeteries

**11** HAMMOND LOT. East side, Goodwin Road. Walled plot, far to the rear of the Bonnie View Nursing Home, (226 Goodwin Rd - 2010) on the North by a long, discontinued road that led from intersection of Beech Road with Goodwin Road east toward Stony Brook. Plot, which is about 1/2 Mile from Goodwin Rd., next to a cultivated field and contains slate and field stone markers, all without inscriptions. Mrs. Bernice Moore, a descendant, tells me that here are buried Dea. Samuel Hammond, who d. 21 Jan. 1835, and Abigail, his wife, who died 4 Apr. 1825 (dates are from Stackpole, Old Kittery and Her Families, p. 495) Believed to be on Map/Lot: 57/8. [43°09'14"N 70°45'15"W] [Hammond cem 1](#) [Hammond Cem stones](#)

**12** LIBBEY LOT. W side of Debbie Lane (N off Beech Rd) c. 200' N of 19 Debbie Lane (Singer- 2020). Town Map/Lot: 22/10. This lay to the rear of the Tobey residence which burned in 1952.\* Cemetery mentioned in 1901 deed from Alvin Dixon, et al. to William Morse, Book 507, Page 443 - "burial lot as now fenced".

**Libbey**

Anna, (spelled Libbie), died Nov. 16, 1869, aged 62 yrs. 1 mo.

Ezra, (spelled Libbie), died Apr. 13, 1847, aged 76 yrs.

Elizabeth, w. of Ezra Libbie, died Aug. 18, 1859, aged 90 yrs. 9 mos.

Caroline, died Jan. 3, 1899, aged 83 yrs, 3 mos. 17 das.

plus 4 slate stones presumably marking the graves of John Tobey and Anne, his wife, and of his parents John Tobey and Elizabeth, his wife, builders of the 1727 house.

\*See "What Happened to Eliot's Oldest House," YCGS Journal v. 2 #3 (July 1987) 45-48.

**13** LIBBEY LOT. West side, Goodwin Road, at end of lane, just north of house that is the property of the E. E. Hanscom heirs, of Philadelphia. (277 Goodwin Road/Collison-2010). Today (2010) on property of Robert Nichols, 285 Goodwin Rd. Cemetery mentioned in deeds - Book 5847, Page 101. The bodies were removed to the Mt. Pleasant Cemetery and placed in 2 lots. Nothing remains of this cemetery [2010]. Town Map/Lot: 66/1.

**Hanscom,**

Annie L., w. Edward E. Hanscom, died Nov. 25, 1890, aged 36 yrs. 20 das.

Edward Everett, 1857-1926. [MPC7 034](#)

Melville, died May, 18, 1860, aged 26 yrs. 2 mos. [MPC7 049](#)

Minnie Brackett, 1870-1948. [MPC7 035](#)

Sarah Elizabeth (Mother), w. Melville Hanscom, Oct. 11, 1835-Oct. 12, 1909. [MPC7 049](#)

**Libbey,** [MPC7 049](#)

Anna (Mother), w. Gideon Libbey, Nov. 3, 1778-Apr. 19, 1857.

Gideon (Our Father), Sept. 2, 1772-Apr. 6, 1857.

Isaac, died July 12, 1861, aged 54 yrs. 6 mos. 14 das.

Olive Jane, died Oct. 1, 1840, aged 10 mos.

Sarah E., w. Isaac Libbey, died Apr. 21, 1883, aged 71 yrs. 5 mos.

Simon, died Dec. 26, 1837, aged 36 yrs.

**14** GOODWIN LOT. North side, Frost Hill Road, in field to the rear of the res. in 1969 of George Braden, in 1935 of Mrs. Fannie Goodwin. This lot has been removed to the Mt. Pleasant Cemetery in Eliot, and only the bases of the fence posts remain. Located to the right and rear of the garage at 14 Great Hill Way (Stewart-2020). Stones were transcribed in 1935. Town Map/Lot:75/21. [N 43°09.318' W070°45.792' Elev. 106 ft.] [43° 09'21"N 70°45'43"W]  
[PC2b 001](#) [PC2b 002](#) [PC2b 003](#) [PC2b 004](#)

**Goodwin,**

Nathaniel, died Oct. 10, 1901, aged 92 yrs. 25 das. [MPC6 073](#)

Olive, w. Nathaniel Goodwin, died Nov. 24, 1884, aged 69 yrs. 3 mos. [MPC6 073](#)

Alfred, s. Nathaniel and Olive Goodwin, died Sept. 12, 1846, aged 4 mos. [MPC6 073](#)

Charles E., s. Nathaniel and Olive Goodwin, died Mar. 2, 1851, aged 10 mos. [MPC6 073](#)

Elisha, died Dec. 12, 1900, aged 64 yrs. 2 mos. [MPC6 073](#) [son Nathaniel and Olive]

Nathaniel, died Aug. 17, 1905, aged 67 yrs. 4 mos. 17 das. [MPC6 073](#) [son Nathaniel and Olive]

## Eliot, Maine: Private Cemeteries

**15 FROST LOT.** North side, Frost Hill Road. West of Frost Garrisons, in 1935 the property of Martin Frost, in 1969 of Frank Preble Parsons. Located on property (2020) at 83 Garrison Drive. Walled plot, next to stone wall, at crest of hill. Shown on Plan 134/13 (Frost Hill Rd) Town Map/Lot: 84/19. [Frost Gar 1](#) [Frost Gar 2](#) [Frost Gar 12](#) [Frost Gar 44](#) [N 43°09.459' W070°47.376'] [43°09'41"N 70°45'06"W]

### Frost,

Charles C., s. Joseph and Mary A. Frost, Jan. 22, 1834-Mar. 6, 1837. [Frost Gar 14](#) [Frost Gar 15](#)

Clarence D., 1869-1908. [Frost Gar 42](#)

Florence Emery, w. Clarence D. Frost, 1872-1903. [Frost Gar 42](#)

Dennett, 1897-1912. [Frost Gar 41](#)

Dorcas M., w. Joseph Frost, Esq., Nov. 8, 1788-July 20, 1828. [Frost Gar 22](#) [Frost Gar 23](#)

Evangeline, only dau. of John D. and Lucy J. Frost, Dec. 14, 1862-Nov. 2, 1885. [Frost Gar 36](#)

Fred J., July 15, 1865-Feb. 8, 1929. [Frost Gar 31](#)

Alma J., w. Fred J. Frost, Nov. 24, 1866-Sept. 18 1934. [Frost Gar 31](#)

George B., s. Joseph and Dorcas M. Frost, Dec. 31, 1825-Mobile, Ala., Apr. 12, 1851.

[Frost Gar 20](#) [Frost Gar 21](#)

Hannah S., d. Joseph and Dorcas M. Frost, Sept. 1, 1827-May 1, 1829. [Frost Gar 16](#)

[Frost Gar 17](#)

Henry M., Dec. 29, 1836-July 4, 1883. [Frost Gar 32](#)

Mary, w. Henry M. Frost, Feb. 7, 1834-Nov. 10, 1924. [Frost Gar 32](#) [Frost Gar 33](#)

John, s. Joseph and Dorcas M. Frost, Jan. 8, 1824-Sept. 2, 1828. [Frost Gar 18](#) [Frost Gar 19](#)



Gen. John. Sacred to the memory of Gen. John Frost, who departed this life July 15, 1810, aged 72 yrs. [Frost Gar 7](#) [Frost Gar 8](#)

John D., July 5, 1831-Dec. 17, 1894. [Frost Gar 37](#) [Frost Gar 39](#)

Lucy J., w. John D. Frost, Feb. 8, 1837-Mar. 25, 1909. [Frost Gar 37](#) [Frost Gar 38](#)



John E., Cpl., 5 Mass. Inf., Sp. Am. War. [Frost Gar 35](#)

Joseph, b. May 17, 1791; died Aug. 14, 1880. [Frost Gar 24](#) [Frost Gar 26](#)



Maj. Joseph, Dec. 25, 1763-Jan. 8, 1811. [Frost Gar 5](#) [Frost Gar 6](#)

Martin, Jan. 19, 1839-Feb. 8, 1949. [Frost Gar 30](#)

Annie E., wife of Martin Frost, Sept. 17, 1886-July 23, 1926. [Frost Gar 30](#)

Mary (Mother), w. Joseph Frost, died Sept. 24, 1855, aged 85 yrs. [Frost Gar 3](#) [Frost Gar 4](#)

Mary A. Dennet, w. Joseph Frost, Oct. 7, 1796-May 5, 1875. [Frost Gar 27](#) [Frost Gar 28](#)

\*several field stone markers for colored servants, without inscriptions [Frost Gar 9](#) [Frost Gar 10](#) [Frost Gar 11](#) [Frost Gar 13](#)



## Eliot, Maine: Private Cemeteries

**16** LEIGHTON LOT. East side, Goodwin Road, directly across the road from the res. in 1969 of Robert B. Goodwin. (345 Goodwin-2010/Hale) Next to and behind mailbox and trees at 348 Goodwin Rd. (2020/T. Pearsall) Because of the layout of this cemetery (Samuel's head and footstone are at opposite ends of cemetery with other stones on either side) it is probable that burials are outside the enclosed area. Town Map/Lot: 66/33. [PC 001](#) [PC 005](#) [PC 007](#) [N 43°09.207' W070°45.898' Elev. 112ft] [43°09'12"N 70°45'53"W]

### **Leighton,**

Grace. "Here lyes buried the body of Mrs Grace Leighton wife to Mr Tobias Leighton, aged 26 years 6 mos. 20 das. Died Nov. 7, 1736." [PC 009](#)

Mary, d. Mr. Tobias and Mrs. Grace Leighton, died May 28, 1736, aged 4 yrs. 4 mos. 21 das.

[PC 013](#) [PC 014](#)



Maj. Samuel. In memory of Major Samuel Leighton born March 16, 1740, died Feb. 27, 1802. [PC 002](#) [PC 003](#) [PC Footstone 006](#)

(2d marker) At the request of Gen. Joseph Warren, Samuel Leighton raised a company in 1775 and marched from Kittery to Watertown, was at the Battle of Bunker Hill, and in 1776 joined Col. Francis' Regiment at Dorchester Heights. [PC 010](#)

Tobias, s. Mr. Tobias and Mrs. Grace Leighton, died Oct. 24, 1736, aged 8yrs. 3mos. 16 das. [PC 011](#) [PC 012](#)

NOTE: Kate Saunders (7/12/2021) Family home in Lowell, Mass. Found a gravestone in the basement which predates the building of the house and her family acquiring the home in 1880. It is the gravestone of a child of Tobias and Grace (Staples) Leighton. Joseph who died 25 April 1735. She did some research to see just to whom it belonged and determined it was Eliot. Contacted Steve Robinson, who directed her to me.

**17** KNOWLTON LOT. East side, Goodwin Road. At eastern edge of field to the rear of the residence in 1935 of Mrs. Fannie Goodwin, in 1969 of George D. Braden. Located on the property of 19 Great Hill Way – McCormack (2020), to the left of the driveway of 33 Great Hill Way7 about 50 feet down a dirt roadway. Town Map/Lot: 66/39. [Knowlton019](#) [N 43°09.321' W070°45.814' Elev. 246ft.] [43°09'19"N 70°45'51"W]

**Knowlton,**

Nathaniel, died Mar. 17, 1864, aged 73 yrs. 10 mos. [PC 016](#)

Rosanna, w. Nathaniel Knowlton, died Mar. 24, 1874, aged 84 yrs. 3 mos. [PC 018](#)

**18** GOODWIN LOT. East side, Goodwin Road. Next to wall at crest of hill to the rear of the res. in 1935 of John Russell Goodwin, in 1969 of Karl J. Hodgdon (2010 – Hair) (2020 – Calderon) Property at 422 Goodwin Road. Shown on Plan 115/30 and revised plan 121/5 for “Strawberry Hill Subdivision, 1981 for Wentworth. Lot 152 of Subdivision. Mentioned in deeds associated with the property, including – Book/Page: 877/135, 1818/735, 2010/632, and 2937/72. This being the “Daniel Goodwin Burial Lot’, reserved for the heirs of “Daniel A. Goodwin.” Town Map/Lot: 75/14. [Elisha G 5](#) [Elisha G 6](#) [N 43°09.459' W070°47.376'] [43°09'28"N 70°46'00"W]

### Goodwin,



Elisha, died Aug. 27, 1842, aged 66 yrs. Erected by his son Daniel Goodwin. [Elisha G 9](#)  
[Elisha G 10](#)

Anna, w. Elisha Goodwin, died Oct. 27, 1840, aged 67 yrs. [Elisha G 7](#) [Elisha G 8](#)

Daniel, died Dec. 28, 1880, aged 77 yrs.\* [Elisha G 12](#) [Elisha G 13](#)

Hannah, w. Daniel Goodwin, died Dec. 6, 1825, aged 22 yrs. [Elisha G 14](#) [Elisha G 15](#)

Elisha, s. Daniel and Mary Goodwin, died Mar. 6, 1837, aged 7 yrs. [Elisha G 18](#)

Franklin, s. Daniel and Mary Goodwin, died Mar. 28, 1841, aged 5 yrs. [Elisha G 17](#)

Nathan N., s. Daniel and Mary Goodwin, died Aug. 27, 1843, aged 15 yrs. [Elisha G 19](#) [Elisha G 20](#)

\* Daniel (1804-1880), married (1) Hannah Junkins, (2) Mary Nason. The lands passed to his son Daniel, Jr. (1832-1916) and to Daniel Albert (1878-1943).

NUTTER LOT. Since 1935, at the time of the erection of the house of Robert B. Goodwin (at what is now 345 Goodwin Road), the Nutter lot has been moved to this location. It was originally located by the road beside the two trees in front of the house, at 345 Goodwin Road.



Corporal Jacob Nutter, who fought in the Revolutionary War, was, by tradition, buried in the old plot (345 Goodwin Road), but only the bodies of his daughters, Betsey and Becky, both spinsters, were found and moved.

## Eliot, Maine: Private Cemeteries

**19** HANSCOM LOT. East side, Goodwin Road. Northeast, by about one hundred feet, from the res. in 1935 of Mrs. John Goodrich, in 1969 of Howard S. Smith, in 2010 the home of Paul Brockelman at 426 Goodwin Rd, to the side rear of the barn. This is the old homestead of Elisha Goodwin. Town Map/Lot: 75/13. [N 43°09.491' W070°46.096' Elev. 205 ft.] [43°09'28"N 70°46'04"W] [PC2b 011](#) [PC2b 012](#) [PC2b 013](#) [PC2b 005](#) [PC2b 008](#)

### **Goodrich,**

Carrie B. Hanscom, w. John M. Goodrich, 1868-1953. [PC2b 006](#)

John M., 1866-1936. [PC2b 006](#)

### **Goodwin,**

Abigail, w. Elisha Goodwin and Thomas Hanscom, 1800-1887. [PC2b 007](#)

Elisha, 1802-1855. [PC2b 007](#)

### **Hanscom,**

Addie A., c. Charles F. and Hannah K. Hanscom, 1853-1858. [PC2b 006](#)

Almon F., c. Charles F. and Hannah K. Hanscom, 1858-1862. [PC2b 006](#)

C. Everett, c. Charles F. and Hannah K. Hanscom, 1864-1917. [PC2b 006](#)

Charles F., 1831-1924. [PC2b 006](#)

Hannah K. Goodwin, w. Charles F. Hanscom, 1829-1919. [PC2b 006](#)

Thomas, 1802-1841. [PC2b 007](#)

**20** HAMMOND LOT. To the rear of the res. of Philip Bradstreet, 36 Bradstreet Lane (1970). 76 Bradstreet Lane-2010/Wm. Lundberg. Town Map/Lot: 36/3.

May be that mentioned on a 7- acre parcel in Deed Book 1476, Page 50 – “reserving the Hammond Burying Ground, containing 7 ½ rods of land. [Rousseau/Abbot to Leger]

Land originally belonging to Horace Abbott. Three lots of his land, including this 7-acre parcel, were sold, in 1961, to Joseph W. Leger of Portsmouth, and, in 1970, were conveyed by Joseph Thereault to David, Kevin, and Philip Bradstreet, Book 1878, Page 540. Some or all of the lots became a subdivision on what is now Bradstreet Lane. Helping to also place this cemetery is the recording that the old Hammond house that was there in 1850, as shown on the William Fogg map, hanging in the William Fogg Library was later moved to the George A. Hammond property (Orland McPherson, 1328 State Road) across from present town offices (2020).

5 graves marked by field stones in walled enclosure. Very old.

## Eliot, Maine: Private Cemeteries

**21** GOODWIN LOT. Northeast side, Goodwin Road. On Northwest side of lane leading to the res. in 1935 of Onville L. Goodwin, in 1969 of Richard E. Reed. Where the road splits. On the property of Silas and Constance Weeks, 34 Odiorne Lane (2010), (Meyer - 2020). Shown on Plan 221/1 (1994).Town Map/Lot: 75/4. [JP Good 1](#) [JP Good 19](#) [JP Good 20](#) [JP Good 2](#)  
[N 43°09.473' W070°46.013']

### **Goodwin,**

Hannah Maria. Here rests the body of Hannah Maria, wife of Jeremiah P. Goodwin and daughter of Dr. Oliver A. and Mary Ann Jones, who fell asleep in Christ, July 20, 1855, aged 24 yrs. 8 mos. and 20 das. [JP Good 16](#) [JP Good 17](#)

Isabella D., wife, Jeremiah P. Goodwin. [JP Good 15](#)

Jeremiah P., Apr. 28, 1828-Dec. 20, 1908. [JP Good 15](#)

John Edward, s. Jeremiah P. and Isabella D. Goodwin, died Aug. 7, 1873, aged 2 yrs. 5 mos. [JP Good 14](#)

Allie Belle, only dau. of Jeremiah and Isabella D. Goodwin, died Nov. 5, 1882, aged 7 yrs. 7 mos. 1 day. [JP Good 13](#)

Onville L., s. Jeremiah and Hannah Goodwin, May 5, 1855-Dec. 3, 1938. [JP Good 18](#)

Sally (Mother), w. Thomas Goodwin, died May 29, 1888, aged 79 yrs. 1 mo. 27 das. [JP Good 9](#)

Thomas (Father), died Jan. 8, 1894, aged 87 yrs. 8 mos. 16 das. [JP Good 8](#)

John Edward, s. Thomas and Sarah Goodwin, died Sept. 7, 1859, aged 17 yrs. 9 mos. 4 das. [JP Good 10](#)

Caroline, dau. of Thomas and Sally Goodwin, died June 8, 1894, aged 62 yrs. 11 mos. 22 das. [JP Good 11](#)

### **Weeks,**

Silas Burling, b. 11<sup>th</sup> mo. 1<sup>st</sup> 1914; died 2<sup>nd</sup> mo. 27<sup>th</sup> 2006. [JP Good 4](#)

Constance G., b. 5<sup>th</sup> mo. 11<sup>th</sup> 1932 [JP Good 4](#)

### **Guarnaccia\*,**

Charles, 1902-1994. [JP Good 5](#)

Donna F., 1904-1976. [JP Good 6](#)

Buried here are also family pets - Under Foot and Tuesday [JP Good 3](#)

\*Daughter Connie Weeks confirmed that the bodies of her parents are not here in this cemetery, only a stone to remember them.

**22** GOODWIN LOT. South side, Goodwin Road, northeast of the res. in 1969 of William F. Bate, On the left of the driveway as you enter 455 Goodwin Road/Joan Donhauser (2018). Plot can be seen from the road. Town Map/Lot: 74/16. [N 43°09.459' W070°46.300' Elev. 61ft.] [PC 023](#)

**Goodwin,**

Mary Louise, w. Albert Goodwin, 1846-1876. [Private Cemeteries 021](#)

Clarence, c. Albert and Mary L. Goodwin. [PC 022](#)

Ernest, c. Albert and Mary L. Goodwin. [PC 022](#)

Everett, c. Albert and Mary L. Goodwin. [PC 022](#)

## Eliot, Maine: Private Cemeteries

**23** RAITT LOT. Northeast side, Goodwin Road, in field to the rear of the res. in 1969 of Edson E. MacKay (500 Goodwin Rd-2010). Today (2020) on land of Dillon, 494 Goodwin Road. Town Map/Lot: 74/11. Mentioned in Deed Book/Page: 1131/84, Ethel M. Goodwin to Edson E. MacKay. Shown on Plan 278/47 (Dillon-2003) and 348/21 (Habif-2001). [N 43°09.590' W070°46.484' Elev. 236ft.] [PC2b 014](#) [Raitt 001](#)

### **Raitt,**

Betsey, w. John Raitt, died Nov. 8, 1859, aged 56 yrs. [PC2b 036](#) [PC2b 037](#)

John, died Aug. 29, 1863, aged 62 yrs. 6 mos. [PC2b 039](#) [PC2b 040](#)

C. Melville, May 13, 1851-Aug. 13, 1891. [Raitt 02a](#) [PC2b 015](#)

Edward I., s. Jefferson and Sarah Raitt, died Aug. 31, 1864, aged 1 yr. 9 mos. 19 das. [Raitt 004](#)  
[PC2b 016](#) [PC2b 017](#)

Elizabeth, dau. John, Jr., and Betsey Raitt, died July 24, 1853, aged 19 yrs. 10 mos. [PC2b 034](#)  
[PC2b 035](#)

Isabel Knowlton, w. Jefferson Raitt, died June 9, 1856, aged 32 yrs. 3 mos. [Raitt 007](#) [PC2b 021](#)  
[PC2b 023](#)

Jefferson, died Jan. 31, 1875, aged 51 yrs. 3 mos. [Raitt 008](#) [PC2b 024](#) [PC2b 026](#)

Olevia S., w. Jefferson Raitt, died Nov. 7, 1860, aged 31 yrs. 9 mos. [Raitt 006](#) [PC2b 018](#) [PC2b 020](#)

Sarah Ferguson, w. Jefferson Raitt, died May 9, 1914, aged 90 yrs. 4 mos. [Raitt 009](#) [PC2b 027](#)  
[PC2b 028](#)

### **Vinton,**

Arthur M., s. H. H. and I. Vinton, died Jan. 15, 1866, aged 4 yrs. 3 mos. [PC2b 029](#) [PC2b 030](#)

Isabella G. Raitt, w. Horace H. Vinton, Apr. 12, 1828- Apr. 30, 1865. [PC2b 031](#) [PC2b 032](#)

John R., s. Horace H. and Isabella G. Vinton, Apr. 19, 1865-Aug. 20, 1865. [PC2b 031](#) [PC2b 032](#)  
[PC2b 033](#)



**24** GOODWIN LOT. - Southwest side, Goodwin Road, to the rear of the res. in 1935 of George Payne, in 1969 of Loren E. Klingmann. Today (2021) on the vacant land of 481 Goodwin Rd at the stone wall between that land and 477 Goodwin Road. Cemetery mentioned in Deed Book 1990, Page 295 (1973). Shown on Plan 219/27 and 261/48. (Haedrich) Town Map/Lot: 74/28. [N 43°09.423' W070°46.499' Elev. 71ft.] [MGoodwin0565](#) [MGoodwin0566](#)

**Goodwin,**

Betsey, d. Morris and Dorcas Goodwin, died Aug. 2, 1892, aged 70 yrs. 10 mos. 15 das. [MGoodwin0561](#)

Dorcas, w. Morris Goodwin, died Sept. 26, 1862, aged 82 yrs. 1 mo. 27 das. [MGoodwin0563](#)

Dorcas, d. Morris and Dorcas Goodwin, died Mar. 18, 1894, aged 79 yrs. 2 mos. 19das. [MGoodwin0560](#)

Morris, died July 11, 1861, aged 80 yrs. 4 mos. 15 das. [MGoodwin0562](#)

Polly, d. Morris and Dorcas Goodwin, died May 30, 1907, aged 87 yrs. 7 mos. 14 das. [MGoodwin0559](#)

**25** RAITT LOT. Northeast side, Goodwin Road, to the rear of High Meadows, the Elliott Frost house, er. 1740, in 1935 the res. of Miss Annie E. Raitt, in 1969 of Richard Brouillard. (4 Brixham Rd.-2010) Today (2020) on land of Habif, 16 Brixham Road to the rear of their house by foot of wooded knoll. Shown on Plan 348/21 (Habif-2001). Town Map/Lot: 74/9. [Raitt 010](#) [Raitt 014](#)

**Frost,**

Sally H., wid. Francis Frost, died Sept. 25, 1876, aged 80 yrs. Erected by her daughter Octavia F. Stacy. [Raitt 012](#)

**Raitt,**

Alexander, died Sept, 7, 1847, aged 55 yrs.

Daniel G , died May 20, 1874, aged 79 yrs. 6 mos.



John, died Oct. 6, 1830, aged 76 yrs. [Raitt 013?](#)

Sally, w. John Raitt, died Oct. 19, 1852, aged 80 yrs.

Miriam, born Oct. 8, 1722, died June 3, 1807, dau. of John Frost the son of Maj. Charles Frost who was killed by the Indians July 4, 1697. [Raitt 011](#)

**26** GOODWIN LOT. Northwest side, Brixham Road. In a field to the rear of the res. in 1935 of Fred Lord, in 1969 of Mrs. M. Frank Murphy. Follow old pathway on the right side of the house at 37 Brixham Rd.-2010(Zolanna Tice) Mentioned in Deed Book 543, Page 200 and also deeds for 566 Goodwin Road (Book 7152,Page 98 & Book 5420, Page 250). Town Map/Lot: 74/5. "Reserving from the above described premises a family burial ground as fenced and the right to pass to and from said burial ground as set forth in deed from Moses E. Goodwin to J. Moses Goodwin dated June 2, 1897". [N 43°09.604' W070°46.896' Elev. -11ft.] [Goodwin Brix 1](#) [Goodwin Brix 2](#) [Goodwin Brix 3](#)

**Amee,**

Wilbur F., died May 14, 1896, aged 26 yrs. 9 mos. [Goodwin Brix 28](#)

**Goodwin,**

Daniel. In memory of Daniel Goodwin, Esqr., died June 14, 1820, aged 45 yrs.



Daniel, died Oct. 22, 1811, aged 62 yrs. [Goodwin Brix 31](#)

Georgianna, d. Timothy F. and Nancie G. Goodwin, died Sept. 5, 1864, aged 18 yrs. 10 mos, 6 das. [Goodwin Brix 50](#) [Goodwin Brix 52](#)

Hannah, dau. James and Hannah Goodwin, died June 27, 1831, aged 16 mos. [Goodwin Brix 46](#)

Hannah H., died May 3, 1878, aged 46 yrs. 1 mo. 18 das. [Goodwin Brix 27](#)

Howard R., s. James and Abba Goodwin, died Feb, 13, 1844, aged 3 mos. 23 das. [Goodwin Brix 47](#) [Goodwin Brix 48](#)

Infant, s. James and Hannah Goodwin, died Dec. 7, 1815, aged 2 das.

James, died June 11, 1852, aged 66 yrs. 1 mo. 15 das. [Goodwin Brix 24](#) [Goodwin Brix 26](#)

Hannah, w. James Goodwin, died July 31, 1873, aged 83 yrs. 15 das. [Goodwin Brix 25](#)  
[Goodwin Brix 26](#)

James (Husband), died July 1, 1873, aged 54 yrs. 6 mos. [Goodwin Brix 22](#) [Goodwin Brix 23](#)

Polly F., wid. the late Daniel Goodwin, died Apr. 25, 1872, aged 90 yrs. 8 mos. [Goodwin Brix 34](#)

[Goodwin Brix 35](#)

Betsy G. Neal, dau. Daniel and Sarah Goodwin, died Oct. 4, 1825, aged 37 yrs. [Goodwin Brix 36](#)

Ruth A., w. Sylvester Goodwin, died Boston, May 7, 1848, aged 18 yrs. 8 mos. [Goodwin Brix 37](#)  
[Goodwin Brix 39\\*](#) [Goodwin Brix 40](#) \*2 stones for this individual

Lizzie Warren, died May 24, 1858, aged 3 yrs. 6 mos. [Goodwin Brix 38](#)

Sarah, died Dec. 13, 1811, aged 63 yrs. [Goodwin Brix 33](#) [Goodwin Brix 32](#)

Sarah J., dau. Morris and Dorcas Goodwin, died Sept. 14, 1816, aged 3 yrs.

Sylvester, s. James and Hannah Goodwin, died Aug. 20, 1826, aged 10 yrs. [Goodwin Brix 44](#)  
[Goodwin Brix 45](#)

Timothy F. \* In memory of Timothy F. Goodwin who perished in the great gale of Oct. 3 and 4, 1851 off Prince Edward's Island, aged 31 yrs.

Harold J.\*\*\*, Apr. 18, 1904-Oct. 4, 1970. [Goodwin Brix 18](#)

Herbert E.,\*\* July 19, 1848-Dec. 13, 1929. [Goodwin Brix 20](#)

**Miniutti,**

Irene Goodwin, 1897-1961. [Goodwin Brix 19](#)

## Eliot, Maine: Private Cemeteries

### **Paul,**

Mary, w. Moses Paul, died Jan. 5, 1862, aged 68 yrs. 3 mos. 16 das. [Goodwin Brix 30](#)

Moses, died Apr. 17, 1862, aged 72 yrs. 6 mos. 6 das. [Goodwin Brix 29](#)

### **Rice,**

John Hanson, s. Rev. John and Mary T. Rice, died Apr. 29, 1840, aged 11 mos. 19 das.

[Goodwin Brix 42](#) [Goodwin Brix 41](#)

### **Kidd,**

James [James was a friend of Bertha Goodwin who was sister to Irene Goodwin Miniutti who is buried here. J. Lyndon Leavitt in a statement to his nephew David N. Leavitt on 3/24/1988 stated that he knew James well and witnessed the burial, after James had died in Boston.]

\* Timothy lived on Goodwin Road, just north of the church in house owned (1980) by his descendants. [JEFrost]

\*\* Herbert E., son of Timothy Goodwin

\*\*\* Harold J., son of Herbert E.

## Eliot, Maine: Private Cemeteries

**27** RAITT LOT. South side, Brixham Road, next to road, and near the res. in 1969 of Charles Wiggin. (Between the houses of 34 and 48 Brixham Rd.- 2010) Shown on Plan 348/21 (Habif-2001). Town Map/Lot: 74/7.

[N 43°09.638' W070°46.866' Elev. 86 ft.] [Raitt Brix 1](#) [Raitt Brix 3](#) [Raitt Brix 2](#)

### **Cutler,**

Nannie A., 1859- [Raitt Brix 6](#) NOTE: sister to Isabel Cutler Wilson

### **Dexter,**

Fred E., 1862-1887. [Raitt Brix 6](#) NOTE: married Margaret Raitt, dau James/Nancy Raitt

### **Emery,**

Tirsah [Tirza], died Sept. 20,1898, aged 103 yrs. 6 mos. 8 das. [Raitt Brix 4](#)

### **Raitt,**

Charles E., 1853-1878. [Raitt Brix 6](#)

Fred W., 1864-1873. [Raitt Brix 6](#)

Jane H., 1855-1880. [Raitt Brix 6](#)

John H., 1867-1873. [Raitt Brix 6](#)

James M., 1826-1897. [Raitt Brix 6](#)

Margaret P., w. James Raitt, 1828-1861. [Raitt Brix 6](#)

Nancy Y., w. James M. Raitt, 1829-1903. [Raitt Brix 6](#)

### **Wilson,**

Isabel M., 1852-1899. [Raitt Brix 6](#) NOTE: Isabel (Belle) Cutler, wife of Charles A. Wilson

**28** FROST LOT. North side, Brixham Road, in field to the rear of the Ichabod Lord house, er. pre-1770, the res. 1969 of Walter Ketzler, in 1935 of Oscar Goodwin. (77 Brixham Road-2010/Levine and Trodson). Today (2008) in the side yard of 62 Wildbrook Lane, surrounded by stone wall. Cemetery is shown on Land Plan 255/50 and 173/44 (Cannon – 1989) and Town Map/Lot: 89/16. Burial lot mentioned in deed from Oscar M. Goodwin to Ketzler (1966), Book 1734, Page 386.

**Frost,**

Arabella, d. Joshua and Betsey G. Frost, died Mar. 5, 1847, aged 4 yrs. [Frost 016](#)

Betsey G., w. Joshua Frost, died Nov. 7, 1856, aged 39 yrs. [Frost 009](#)

Charles H., s. Joshua and Betsey G. Frost, died May 12, 1848, aged 4 das.



Elliott, died Jan. 15, 1849, aged 88 yrs. [Frost 003](#) [Frost 004](#)

Jane, w. Elliott Frost, died Dec. 22, 1844, aged 77 yrs. [Frost 002](#)

Joshua, died Aug. 13, 1869, aged 59 yrs. 4 mos.

Mary, wid. Joshua Frost, died Mar. 2, 1876, aged 41 yrs. 9 mos. [Frost 008](#)

Emily M., d. Joshua and Betsey G. Frost, died July 30, 1856, aged 18 yrs. 8 mos. [Frost 015](#)

Infant, s. Joshua and Betsey G. Frost, died Jan. 9, 1851.

Joshua, s. Joshua and Betsey G. Frost, died Feb. 2, 1839, aged 15 yrs.

Sarah E., d. Joshua and Betsey G. Frost, died Sept. 23, 1847, aged 3 yrs.

Thomas P., s. Joshua and Betsey G. Frost, died Aug. 17, 1837, aged 1 yr. 9 mos. [Frost 013](#)

**29** RAITT LOT. North side, Brixham Road. About 1/4 mile to the rear of the Maj. Frost School and the res. of Cecil Downing (97 Brixham Rd.-2010/June Downing) A walled lot to the right of the residence at 26 Wildbrook Ln. (2010/Duncan) Town Map/Lot: 81/2-1. Cemetery is shown on Land Plan 255/50 and 173/44 (1989- Cannon) and the Town Map. Burial lot mentioned in deed from Oscar M. Goodwin to Ketzler (1966), Book 1734, Page 386.) [N43°09.325' W070° 46.956' Elev. 69 ft.] [Frost Wildb9](#) [Frost Wildb10](#)

**Frost,**

John, died Aug. 6, 1895, aged 93 yrs. 1 mo. [Frost Wildb3](#)

Mary Ann, w. John Frost, died Nov. 29, 1876, aged 65 yrs. [Frost Wildb4](#)

John, s. John and Mary A. Frost, died Sept. 14, 1835, aged 3 yrs. 3 mos. 8 das. [Frost Wildb5](#)  
[Frost Wildb6](#)

**Peckham,**

J. Ervin, s. James L. and Caroline G. Peckham, died May 6, 1857, aged 2 yrs. 7 mos. [Frost Wildb7](#)

**Raitt,**

Emogene, w. William F. Raitt, died Feb. 7, 1900, aged 45 yrs. 10 mos. [Frost Wildb2](#) [Frost Wildb8](#)

William F., died Nov. 4, 1926, aged 78 yrs. [Frost Wildb1](#)

NOTES: Caroline G. Peckham (1836-1920) was the daughter of John and Mary A. Frost. She married James L. Peckham, shoemaker, later divorced and she married Albert Goodwin (1842-1936), born in Eliot, the son of Moses and Margaret Goodwin. They lived in Rye, NH. Caroline and James Peckham had at least four children: son J. Ervin, who died young; Carrie May, who married Humphrey Dyer in 1898 (2<sup>nd</sup> marriage for both); Charles J., who married Mary F. Holmes; Frank Peckham. Caroline and husband Albert Goodwin are buried with family in the Rye Central Cemetery, Rye, NH, in the Peckham Lot.

**30** KNOWLTON LOT. South side, Brixham Road, next to road and nearly opposite the former Silsbee residence and house built by John Knowlton (139 Brixham Road/Dr. David J. Higgins-2010). In the front of the property at 136 Brixham Road/Michael Rowan-2010. Town Map/Lot: 90/19. [PC5 028](#) [N 43°09.977' W070°46.873' Elev. 160 ft.]

**Hunnewell,**

Isabel K., d. Jefferson and Isabel K. Raitt, May 30, 1856-Oct. 10, 1934. [PC5 031](#)

**Kenney,**

Hannah S., wid. Joshua W. Kenney, died Apr. 23, 1870, aged 71 yrs. [PC5 035](#)

Joshua W., s. Joshua W. and Hannah S. Kenney, died at sea, Aug. 6, 1852, aged 26 yrs. [PC5 034](#)

**Knowlton,**

Dorcas, died Oct. 16, 1842, aged 72 yrs. [PC5 032](#)

Isabel S., w. James Knowlton, June 3, 1800-Jan. 11, 1895. [PC5 030](#)

James, Jan. 16, 1793-June 16, 1880. [PC5 029](#)



John. Sacred to the memory of Mr. John Knowlton, who died Oct. 18, 1798, aged 34 yrs.

[PC5 033](#)

Mary, died Sept. 5, 1828, aged 2 yrs. [PC5 037](#)

Mary T., died July 6, 1848, aged 19 yrs. [PC5 038](#)

Nathaniel, died Oct. 3, 1867, aged 45 yrs. 9 mos. [PC5 039](#)

Stone remnant [PC5 036](#)



**31** LORD LOT. South side, Brixham Road, in front of the res. in 1935 of Miss Nellie E. Payne, in 1969 of C. Stanley Wood. (170 Brixham Rd/Michele Duval-2010) Located by the stone wall dividing the properties of 150 and 170 Brixham Road. Town Map/Lot: 90/17.

**Lord,**

Albert K., died June 8, 1882, aged 31 yrs.

Hiram, Jan. 13, 1816-Nov. 7, 1890.

Martha E., dau. Hiram and Susan Lord, died Mar. 26, 1850, aged 4 yrs.

Susan, w. Hiram Lord, died Dec. 15, 1874, aged 57 yrs.

**32** FROST LOT. South side, Brixham Road, opposite the Rufus G. Jasper res. (1969) (217 Brixham Road-2010) and down Bartlett Lane. On the left side of Bartlett Lane to the back of 218 Brixham Road (John Bartlett- 2010) Town Map/Lot: 90/7. [PC1b 013](#) [PC1b 014](#) [PC1b 026](#)  
[PC1b 015](#)

**Frost,**

Ann M., c. Joseph D. and Sarah M. Frost, June 22, 1849-Oct. 22, 1849. [PC1b 016](#)

Dependance, died May 19, 1863, aged 67 yrs. 4 mos. 19 das. [PC1b 027](#) [PC1b 028](#)

Jemima L., died Jan. 24, 1872, aged 72 yrs. [PC1b 029](#) [PC1b 030](#)

Joseph, Dec. 16, 1866- June 11, 1897. [PC1b 017](#) [PC1b 018](#)

Joseph D. (Father), Jan. 11, 1828-Apr. 17, 1905. [PC1b 017](#) [PC1b 019](#)

Sarah M. (Mother), w. Joseph D. Frost, Sept. 14, 1827-Jan. 19, 1897. "She was a kind and affectionate wife, a fond mother, and friend to all" [PC1b 017](#) [PC1b 020](#)

**Frost,**

Joseph L., c. Joseph D. and Sarah M. Frost, Feb. 17, 1862-Sept. 19, 1862. [PC1b 016](#)

Nellie S., dau. of Joseph D. and Sarah M. Frost, Nov. 13, 1869-Oct. 15, 1889, aged 19 yrs. 11 mos. 2 das. [PC1b 022](#) [PC1b 016](#) [PC1b 023](#)

**Gunnison,**

Mary E., Feb. 2, 1864-Aug. 17, 1905. [PC1b 024](#) [PC1b 025](#)

**33** NEAL LOT. South side, Brixham Road, opposite the Rufus G. Jasper res. (1969) (217 Brixham Road-2010) and down Bartlett Lane. In the back yard, next to the road of 212 Brixham Road (Wilford-2010). Mentioned in the deed for the property. (1838/717) Town Map/Lot: 90/11. [PC1b 001](#) [PC1b 012](#) [PC1b 011](#)

**Bartlett,**

Daniel, Jr., died Mar. 27, 1872, aged 80 yrs. 3 mos. 18 das. [PC1b 006](#)

Mary, w. Daniel Bartlett, died Aug. 13, 1836, aged 43 yrs. Also an infant son. [PC1b 007](#)

Placentia, w. Daniel Bartlett, Jr., died Oct. 10, 1839, aged 22 yrs. [PC1b 009](#) [PC1b 008](#)

**Horne,**

Anna Ardelle, d. Gershom H. and Mary A. Horne, Feb. 3, 1849-Apr. 19, 1850. [PC1b 010](#)

**Neal,**

David G., died the 31st 7th mo. 1824, aged 33 yrs. [PC1b 003](#)

Elizabeth

James, died the 6th 9th month 1821, aged 85 yrs.

Lucy M. G. , died the 13th 2nd month 1829, aged 28 yrs. [PC1b 002](#)

Peace, died the 3d 10 mo. 1807, aged 13 yrs. [PC1b 004](#)

**34** BARTLETT LOT. North side, Brixham Road. On a ridge to the rear of Three Chimneys, the Col. George C. Bartlett house, erected c.1826; the res. in 1969 of Rufus G. Jasper. (217 Brixham Road-2010/Viola Jasper). Town Map/Lot: 90/6. [N 43°10.315' W070°46.672' Elev. 248ft.] Clean up and re-setting of stones done as Eagle Scout project by Scout Buck Nichols in 2013. Before and after pictures included here. [GBartlett0567](#) [Bartlett Cemetery 002](#) [Bartlett Cemetery 073](#)

### **Bartlett,**

Ann, w. Thomas C. Bartlett, died Aug. 27, 1882, aged 78 yrs. [GBartlett0581](#)

Arianna, d. George C. and Hannah E. Bartlett, died Dec. 23, 1859, aged 9 yrs. [GBartlett0568](#)

Ellen M., d. George C. and Hannah Bartlett, died July 14, 1850, aged 8 years. [GBartlett0570](#)



Daniel, Esq., died Oct. 22, 1843, aged 80 yrs. [GBartlett0586](#) [GBartlett0591](#)

Dorcas H., d. Thomas C. and Ann Bartlett, died Sept. 4, 1835, aged 3 yrs. 5 mos. [GBartlett0578](#)

Edgar S., died Sept. 21, 1863, aged 4 yrs. 1 mo. 29 das. [GBartlett0577](#)

Emilie I., July 6, 1857- Apr. 6, 1888. [GBartlett0574](#)

Emily Maria, d. Daniel and Mary Bartlett, died Aug. 13, 1836, aged 43 yrs.



John Heard, b. 1726, died 1805 [GBartlett0586](#)

George C., June 15, 1807-Mar. 14, 1876. [GBartlett0573](#)

George C., Jr., s. George C. and Hannah E. Bartlett, died Feb. 20, 1847, aged 4 mos. 18 das. [GBartlett0569](#)

George H., s. Thomas C. and Ann Bartlett, died Jan. 29, 1835, aged 5 mos. [GBartlett0575](#)

Hannah E., w. George C. Bartlett, died Feb. 17, 1858, aged 37 yrs. 8 mos. [GBartlett0572](#)

Hannah N., w. William Bartlett, died Nov. 7, 1820, aged 24 yrs. [GBartlett0599](#)

Horace E., died Dec. 8, 1904, aged 67 yrs. 22 das. [GBartlett0585](#)

Maria, w. Horace E. Bartlett.

Nathaniel, died Mar. 27, 1840, aged 53 yrs.

Children of Horace E. and Maria Bartlett :

Nellie J., died May 31, 1878, aged 9 yrs. 7 mos. [GBartlett0583](#)

Clifton D., died June 2, 1878, aged 4 yrs. 8 mos. [GBartlett0595](#)

Edward R., died May 26, 1878, aged 1 yr. 5 mos. [GBartlett0596](#)

Orlando Y., s. Daniel and Mary Bartlett, died June 28, 1844, aged 19 yrs. 9 mos.

Phebe A., w. George C. Bartlett, Dec. 2, 1817-Oct. 10, 1880. [GBartlett0571](#)

Capt. Richard C., Feb. 22, 1817- Mar. 3, 1892. [GBartlett0590](#)

Sarah, w. Daniel Bartlett, died Jan. 23, 1856, aged 88 yrs.

Spaulding S., s. Thomas C. and Ann Bartlett, died Sept. 13, 1855, aged 19 yrs. [GBartlett0579](#)

Thomas C., died Apr. 3, 1893, aged 88 yrs. [GBartlett0580](#)

William, died July 8, 1852, aged 58 yrs. [GBartlett0600](#)

### **Sewall,**

Mrs. Abigail. Sacred to the memory of Mrs. Abigail, widow of Mr. Stephen Sewall, and daughter of John H. Bartlett, Esq., born May 17, 1767, died July 3, 1798. [GBartlett0587](#)

## Eliot, Maine: Private Cemeteries

**Stackpole,** Mary A., d. Augustus and Mary Stackpole, died Aug. 2, 1857, aged 18 yrs.  
[GBartlett0589](#)

(several slate stones without inscriptions) [GBartlett0597](#)

**35** BRIGGS LOT. South side, Brixham Road. Next to road, just west of Stony Brook. (Between the res. of 269 and 304 Brixham Road) Bodies have been removed to Mt. Pleasant Cemetery, but stones remain. Stone wall surrounding is coming down. [Briggs5](#) Entrance through stone wall by road. [Briggs6](#) Nearby is the Briggs house cellar hole and well. Town Map/Lot: 97/5. [N43°10.358' W070° 46.423' Elev. 134 ft.] [Briggs foundation](#) [Briggs foundation](#) [Briggs door stoop](#) [Briggs barn foundation and wall](#) [Briggs well](#)

### **Briggs,**

George H., died Aug. 15, 1903, aged 77 yrs. 7 mos. [Briggs4](#)

George W., died Nov. 2, 1863, aged 4 yrs. 8 mos. 22 das. [Briggs1](#)

Hannah, w. George H. Briggs, died June 2, 1878, aged 48 yrs, 11 mos. 9 das. [Briggs3](#)

**36** PARKER LOT. North side, Brixham Road. To the rear of the barn, near the Parker residence, formerly the property of Mrs. Charles Penrose of Philadelphia. (301 Brixham Road/Leonard- 2010) Town Map/Lot: 97/4. House built 1790 (Tax Card) [N 43°09.549' W070°46.946' Elev. 449 ft.] [PC4a 001](#) [PC4a 002](#)

**Parker,**

Lucy, w. Abel Parker, died Feb. 21, 1870, aged 72 yrs. 6 mos. 13 das. [PC4a 013](#) [PC4a 014](#)

Nathaniel, June 3, 1834-Oct. 19, 1911. [PC4a 015](#)

Rufus, died June 23, 1862, aged 43 yrs. 4 mos. 28 das. [PC4a 011](#) [PC4a 012](#)

William, Jan. 3, 1825-May 11, 1910. [PC4a 010](#)

**Tetherly,**

Olive, died Mar. 30, 1867, aged 72 yrs. 1 mo. 20 das. [PC4a 008](#) [PC4a 009](#)

Patience, relict of William Tetherly, died Feb. 24, 1842, aged 84 yrs. [PC4a 006](#) [PC4a 007](#)



William. American Revolutionary War. 1752-1831. (US govt. marker) [PC4a 003](#)

+2 or more field stone markers

**37** JELLISON LOT. West side, Punkintown Road. In woods, to the rear of the site of the Wilson residence. Also referred to as the “Wilson Lot”. Charles Wilson, whose home was on this property, is said to be buried here. The “burying place” is mentioned in the deed from the Heirs of William Simpson to Charles W. Wilson (Book 310, Page 299 (1864) and in Deed Book 310, Page 295 (George C. Bartlett to Charles Wilson, 1894) Also see David Leavitt/Bainbridge Parson’s map of lands/cemeteries in Punkintown. Shown on Plan 211/41 (Richardson). 81 Punkintown Road. Town Map/Lot: 105/7. Cemetery location, as remembered is shown on drawing done in 1993 by David Leavitt based on information conveyed to him by Bainbridge Parsons.

**Jellison,**

Charles M., died Oct. 3, 1892, aged 63 yrs.

**38** PAYNE LOT. West side, Punkintown Road. West of the site of the res. of Miss Emma Jane Payne, next to stone wall. Summer camp is now built on site of Payne res. Emma J. Payne, b. August 1883, was the daughter of Mary Payne, listed below [census 1920. Emma is shown living with sister Nellie Payne in the 1940 census]. On the property of 109 Punkintown Rd. Town Map/Lot: 111-1. Cemetery location, as remembered is shown on drawing done in 1993 by David Leavitt based on information conveyed to him by Bainbridge Parsons.

**Payne,**

Almira, May 22, 1852-Mar. 30, 1936.

Mary, June 15, 1845- Jan. 10, 1927.

(several field stone markers for graves of the Warren family)

\*[Almira and Mary were the daughters of Oliver and Polly Warren Payne. Their father was a farmer and is listed as being born in England - Birth record, Census 1900]



**39** SIMPSON LOT. West side, Punkintown Road. On the West side of the wall near the Payne lot (above). "Burying Place" mentioned in Book 310, Page 294 being "one rods square" and on subsequent deeds including Book/Page: 14485/913. It was noted as being on the homestead lands of John Simpson. Exact location unknown in 1993. Shown on Plan 211/41 (Richardson). Town Map/Lot: 105/7. Cemetery location, as remembered is shown on drawing done in 1993 by David Leavitt based on information conveyed to him by Bainbridge Parsons.

**Simpson,**  
Sarah A., died 1861, aged 82 yrs.

(several other stones with inscriptions illegible)

**40** BARTLETT LOT. S side Brixham Rd, opposite 301 Brixham Rd, (2010) at end of lane (now accessed by Bainbridge Lane/2010) on opposite side of field leading c. 1/8 mi. to cellar hole on knoll. About 200' SE of cellar hole in fairly dense shrubbery is a stone inscribed only "E B" marking the grave of Ebenezer Bartlett who died between 1840 and 1850. (see Stackpole, idem, p. 285). Mentioned as the "Bartlett – Parker Cemetery" in deed for land that is now part of Guys Way development. (7222/2). Possibly on land of what is now 86 Guys Way. Map/Lot: 91/3-8. Cemetery shown on Plan 219/33 in Lot "A" (1974).

Ebenezer Bartlett's home is shown on the 1850 map done by William Fogg, which hangs in the town's library. Ebenezer was descended from Nathan and Shuah (Heard) Bartlett. His parents were Jeremiah Bartlett, Sr. and Lydia Blaisdell. He was born in 1792, one of eleven children.

**41** PLAISTED LOT. West side, Pumpkin Town Road, just after crossing Stony Brook. Punkintown was called Emery Town until most of the families had moved away, and only fields of yellow pumpkins remained. [Punkintown Plaisted Cemetery 100](#) Believed to be on the property of 119 Punkintown Rd. Map/Lot: 111-1-1. GPS 57

**Emery,**

Nahum, died Nov. 26, 1840, aged 78 yrs. [Plaisted 198](#)

Sally, w. Nahum Emery, died May 6, 1853, aged 88 yrs. [Punkintown Plaisted Cemetery 104](#)

**Plaisted,**

Ebenezer, May 6, 1793-Sept. 21, 1881. [Plaisted Cemetery1197](#)

Ebenezer, Apr. 6, 1840-Aug. 16, 1843.

Eunice Emery, w. Ebenezer Plaisted, Oct. 28, 1801-Jan. 2, 1855. [Plaisted Cemetery1197](#)

Nahum E., July 30, 1832-Nov. 29, 1898.

Sarah E., June 22, 1828-Nov. 8, 1884. [Punkintown Plaisted Cemetery 103](#)

William, Feb. 17, 1835-Apr. 22, 1882.

**Swasey,**

Mary A., w. Ormand D. Swasey, died Jan. 14, 1915, aged 84 yrs.

Ormand D., Mar. 2, 1821-Jan. 2, 1896.

**42** SIMPSON LOT. South side, Brixham Road, about 100 feet west of the res. of D. Fuerstein, 1969, formerly the res. of Bainbridge Parsons. (470 Brixham Road/May-2010). Town Map/Lot: 106/6. By stonewall, in back and to right of the house. [PC1b 031](#) [PC1b 035](#)

**Simpson,**

Abigail, w. Edward Simpson, died Dec. 23, 1842, aged 55 yrs. [PC1b 033](#)

Clara J., w. Samuel S. Simpson, 1839- [PC1b 034](#)

Samuel S., 1829-1908. [PC1b 034](#)

Edward, died Dec. 8, 1853, aged 65 yrs. [PC1b 032](#)

Sylvania, dau. of Edward & Abigail Simpson, died as a child of throat distemper (field stone marker)

**43** RAITT LOT. West side, Goodwin Road, to the rear of the res. of Clifford C. Fox. To the right as you go down the driveway to the home at 585 Goodwin Road/Bruce Chagnon-2010. Town Map/Lot:73/22. Shown on Town Map 64. It is referred to in Deed Book 554, Page 271 (1906), as being two separate burial grounds – the Simpson family burial ground and the ancient Raitt burial lot. [N 43°09.325' W070°46.956' Elev. 69 ft. ] [Raitt 015](#) [Raitt 017](#)

**Raitt,**

Daniel E., s. G. and E. Raitt, died Sept. 20, 1839, aged 2 yrs. 9 mos. [Raitt 021](#)

George, died Nov. 29, 1859, aged 67 yrs. 5 mos. [Raitt 018](#) [Raitt 022](#)

Eliza, w. George Raitt, died Aug. 27, 1848, aged 52 yrs. [Raitt 034](#) [Raitt 023](#)

Elizabeth H., died Aug. 27, 1853, aged 28 yrs. 7 mos. [Raitt 026](#) [Raitt 036](#) [Raitt 027](#)

Millet, son, G. and E. Raitt, died Feb. 9, 1822, aged 11 mos. [Raitt 020](#) [Raitt 024](#)

Sarah, wife, William Raitt, died Feb. 16, 1828, aged 74 yrs. 3 mos. [Raitt 030](#) [Raitt 033](#)



William, died Sept. 8, 1834, aged 81 yrs. [Raitt 029](#) [Raitt 032](#)

William, died Nov. 5, 1868, aged 81 yrs. 10 mos. [Raitt 028](#)

**Simpson,**

Ebenezer, died Sept. 8, 1878, aged 61 yrs. [Raitt 016](#) [Raitt 038](#)



Henry H., died Nov. 25, 1862, aged 21 yrs. [Raitt 040](#)

Mary C., w. Ebenezer Simpson, died Jan. 13, 1896, aged 79 yrs. 7 mos. 11 das. [Raitt 039](#)

**44** SIMPSON LOT. South side, Brixham Rd, on property of J. Edison Pike. (424 Brixham Road-2010/James W. Higgins) Can be accessed by going down David Drive in York, .5 mile to a cul-de-sac and take a left on Buffalo Lane .1mile bear left at CMP pole 13, past first driveway .1 mile to CMP pole 32 to land of 5 Buffalo Lane. Cemetery is 100 yards west on left side of the house, down the hill in woods by an old path. Metal fencing surrounds the cemetery with graves both in and outside of the cemetery. Shown on Plan 301/39 (Letourneau). Also referenced on Plan 292/48. Referenced in Deed Book 7662, Page 8 (1995) "Reserving the burial lot one rod square in the field on said premises." Referred to as "the homestead lot of John Simpson as mentioned in Book 510, Page 292. Also referenced in Deeds Book 485. Page 45 amd Book 736, Page 502. Town Map/Lot: 98/4. York Town Map/Lot: 216/87 for reference. See Town Map 99 for picture of cemetery location.

[Buffalo Ln 1](#) [20140419\\_145227\\_1](#)



Zebadiah Simpson/Pvt Continental Line/Revolutionary War/ Oct. 10,1756-Jan. 8, 1833.

[Buffalo Ln 10](#) [Buffalo Ln 3](#)

Here lies buried/Maria B. Simpson/consort of James Cook/ dau. of/Zebadiah and Lucy/Bradbury Simpson/Born 1791 at Eliot, Me./ died 1864 at Boston, Mass. [Buffalo Ln 12](#)

(surrounded by a cast iron fence erected her son Charles Cook, and identified by a stone placed by relatives from Rhode Island.)

Here are also the graves of Lucy (Jacobs) Simpson, wife of Zebadiah Simpson, Joshua Simpson and Mary (Kingsbury) Simpson, his wife, and Hannah (Linscott) Simpson, his 2nd wife, Sarah & Mary, chn of Joshua Simpson, John Wesley Simpson, who died a young man. [Buffalo Ln 4](#)  
[Buffalo Ln 6](#) [Buffalo Ln 7](#)

**45** SIMPSON LOT. S side, Brixham Rd in "the Albert Simpson field," near but not close to the preceding. Here are graves of John Simpson, Abigail Simpson, his wife, Freeman Simpson, their son (who died unm.), and a child of John and Abigail Simpson, who died in infancy. The homestead lot of John Simpson, mentioned in Book 510, Page 292. Town Map/Lot: 98/4. Unlocated, as of 2021.

**46** SHAPLEIGH LOT. East side, Goodwin Road. Next to road about 100 feet from the house belonging to the heirs of Mrs. Beulah Furbush. 1 Sierra Ridge-2010/Elisse Brown. Town Map/Lot: 73/11-1. [SHAP1](#) [SHAP2](#)

**Shapleigh,**

George W. (Brother), died Sept. 28, 1888, aged 43 yrs. 9 mos. [SHAP3](#)

Martha E. (Mother), Aug. 21, 1819-Apr. 5, 1877. [SHAP4](#)



**47 FROST LOT.** East side, Goodwin Road. To the rear of the res. occupied by Ralph S. Wiggin, the property of Elliott Frost of Montreal, Canada. (614 Goodwin Road-2010/Susan Frost). Town Map/Lot: 73/10. [Frost old](#) [Charles Frost cemetery](#)

### Frost,



Maj. Charles. Here lyeth interred ye body of Maj. Charles Frost, aged 65 years. Decd July ye 4<sup>th</sup> 1697. [Charles Frost](#) [Charles Frost\\*](#) [CFrost Cem 002](#)

Elliott. Here Lyes Buried the Body of Mr. Elliott Frost who departed this Life Janry the 6<sup>th</sup> 1745 in the 28<sup>th</sup> Year of his Age. [CFrost Cem 012](#) [CFrost Cem 013](#) [CFrost Cem 019](#)

Francis, died Apr. 13, 1850, aged 58 yrs. [CFrost Cem 017](#) [CFrost Cem 018](#)



Capt. Nathaniel. Sacred to the memory of Capt. Nathaniel Frost who departed this life Feb. 17, 1829, aged 75 yrs. This was erected by his son Francis Frost. [CFrost Cem 020](#) [CFrost Cem 021](#) [CFrost Cem 023](#)



Simon, \*\* [Indian War Veteran] see page 93. [CFrost Cem 004](#) [CFrost Cem 003](#) [CFrost Cem 005](#) [CFrost Cem 006](#) [son of Lt. Charles and Sarah (Wainwright) Frost]



John Eldridge, US Navy, WWII, Jan 13, 1917-July 23, 1992. [CFrost Cem 001](#) [CFrost Cem 007](#)



Joseph W.P. Frost, WWII, 1923 - "And Miles to go before I sleep" -R.P. [CFrost Cem 008](#)



Rebecca K., WWII, WAAC, 1918-2001. "Read this stone and go away, tomorrow you may come to stay" - R.F. [CFrost Cem 009](#)

### Stacy,

Charles F., Jan. 28, 1837-May 27, 1903. [CFrost Cem 003](#)

Frank F., s. Charles F. and Octavia F. Stacy, Mar. 14, 1857-Aug. 15, 1921. [CFrost Cem 003](#)

Octavia F. Frost, w. Charles F. Stacy, Oct. 2, 1838-Sept. 18, 1926. [CFrost Cem 003](#)

(several granite stones which appear to be foot stones and several slate stones without inscrs. [CFrost Cem 024](#) [CFrost Cem 025](#) [CFrost Cem 026](#) [CFrost Cem 027](#) )

\*Note: the stone it is said was brought from England and has fleur de lis in each corner. It is laid down flat, as the Indians hated Maj. Charles Frost and dug him up after they had killed him. They took the body up on Great Hill to burn but his relatives rescued it and place it across the grave as the Indians believed it was bad luck to move a stone placed in this manner and therefore let the body be. -*Cemetery and Bible Records of Eliot, Maine*, compiled by Miss Melvil F. Meeds and Mrs. Harold J. Staples, Maine Historical Society, n.d.

\*\* Note: Simon Frost stone moved here from property at 243 Goodwin Rd. – Cemetery # 10.

**48** FROST LOT. West side, Goodwin Road, over the stone wall, behind the barn, at 613 Goodwin Road -2010/Michael Adams. This is thought to be the original burying ground for the family of Nicholas Frost and his servants. His garrison was located on the site where the house now stands on the property. Many graves marked with field stones and one newer marker. Town Map/Lot: 73/24. It was written about by Elizabeth Bartlett and cited in Ralph Sylvester Bartletts' booklet *The History of York County, Maine*. [NF20](#) [NF21](#) [NF11](#) [NF12](#) [NF13](#) [NF14](#) [NF15](#) [NF16](#) [NF17](#) [NF18](#) [NF19](#)

**49** FROST LOT. West side, Goodwin Road on the lower lawn of the property at 617 Goodwin Road-2010/Eric Hysler. Here are buried some of the family members of the builder of the house here - Joshua Frost who married Catherine Shapleigh Paul. There are no markers here and the ground has been filled in making it a lawn for the property. A probe was made and measurements taken in 2010. Joshua, Catherine, Alice Jane, Ellen Maria, Moses Albert, Catherine Augusta, Emma Priscilla and Charles Franklin are buried in the side yard, near the stream, in front of a large tree about 200 feet from the road. The cemetery was confirmed by Catherine Paul Frost and descendants Melville Meeds and Gladys Paul (sister of Moses Paul, who was one of the pall bearers) and John E. Frost and Joseph W.P. Frost. Gladys gave Robert Leavitt a paper with the names of those buried there. In 2010 a measurement was taken by Robert Leavitt (who witnessed the last burial – that of Moses Albert Frost, in 1923), David Leavitt, and Rosanne Adams.

Town Map/Lot: 73/25. [MAF 22](#) [MAF 23](#) [N 43°09.294' W070°47.102' Elev. 354 ft.]

Joshua Frost, son of Nathaniel and Sarah (Ferguson) Frost, b. May 31, 1804; died Feb. 4, 1893.

Catherine Shapleigh, wife of Joshua, b. Dec. 31, 1810; died Apr. 13, 1900.

Alice Jane, dau. of Joshua and Catherine Frost, b. Jan. 26, 1836; died Apr. 6, 1890, unkm.

Ellen Maria, b. Jan. 8, 1838; died Sept. 4, 1859, unkm.

Moses Albert, b. Jan. 25, 1840; died Mar. 2, 1923, unkm.

Catherine Augusta, b. Feb. 27, 1845; died Oct. 25, 1847.

Charles Franklin, b. July 16, 1850; died Feb. 8, 1851.

Emma Priscilla, b. Apr. 10, 1852; died Feb. 20, 1919, unkm.

**50** JUNKINS LOT. West side, Goodwin Road. In field to the rear of the res. in 1935 of Robert Duval, in 1969 of Charles W. Martin. (643 Goodwin Road-2010/Gary White). Mentioned in Deed Book 2995, Page 99 as “Daniel A. Junkins burial lot”. Town Map/Lot: 73/27. [Junkins 004](#) [Junkins 003](#) [Junkins 001](#) [Junkins 014](#) [Junkins 015](#) [N 43°09.424' W070°47.309' Elev. 67 ft.]

**Junkins,**

Daniel (Father), 1820-1888. [Junkins 016](#) [Junkins 013](#)

Mary A. (Mother), w. Daniel Junkins, 1824-1898. [Junkins 012](#) [Junkins 016](#)

Emily A., c. Daniel and Mary A. Junkins, 1850-1852. [Junkins 005](#) [Junkins 009](#)

Emma E., c. Daniel and Mary A. Junkins, 1854-1855. [Junkins 005](#) [Junkins 007](#)

Mella, c. Daniel and Mary A. Junkins, 1856-1877. [Junkins 005](#) [Junkins 011](#)

**51** PAUL LOT. West side, Goodwin Road. Next to road, about 100 feet north of the res. in 1969 of Charles W. Martin. On the property of 643 Goodwin Road (2010/Gary White). Size of lot suggests possibility of other burials also. Mentioned in Moses Paul to Daniel Junkins deed, Book 241, Page 234 (1855). Town Map/Lot: 73/27. 43°09'26"N 70°47'15"W [MMPaul Paul Cemetery 2](#)

**Paul,**

Jane, w. Moses Paul, died June 11, 1812, aged 57 yrs. [Jane Paul](#)

Moses, died Apr. 29, 1812, aged 60 yrs. [Moses Paul](#)

**52** SCAMMON LOT. East side, Goodwin Rd, to the rear of the Furbush property (1969), which was once the home of Jeremiah P. Shapleigh and adjoining the Maj. Charles Frost property. Today (2010) the property at 1 Sierra Ridge (Elisse Brown). Town Map/Lot: 73/11-1. Stones inherited by Joseph Furbish, only remains of a Scammon lot once located just off a road (long discontinued) that linked upper Goodwin Road with Brixham Road. Stones removed by Joseph Furbish, disposition unknown. \*

## **Scammon,**

Lois, w. of William Scammon, died Mar. 8, 1834, aged 58.

William, died Dec. 15, 1840, aged 69.

\*NOTE: William Scammon, son of Humphrey [3Humphrey,Jr / 2Humphrey/ 1Richard] and Elizabeth Richardson Scammon was born 1771 and m. Lois Woodman 20 Feb. 1815. Stackpole says he died 25 Dec. 1840 and she died 8 March 1854 aged 58. Their daughter Martha b. 22 August 1820 m. 24 Dec. 1843 Jeremiah P. Shapleigh. Here then is their relationship to Jeremiah P. Shapleigh and the land this grave lot was on before its desecration.

A newspaper article from Nov. 30, 1923 speaks of the death of Herman P., son of Jeremiah and Martha (Scammon) Shapleigh, and his burial at the "old home place". He was born in 1850. No record of the burial of either he or his parents have been found

**53 PAUL LOT.** West side, Goodwin Road. About 200 feet south of the res. of Moses N. Paul and Miss Gladys Paul (1969). In side yard of residence at 657 Goodwin Road (Rosanne Adams-Junkins- 2010) Town Map/Lot: 73/28. [N 43°09.431' W 070° 47.375' Elev. 436 ft.]

**Paul,**



Elbridge R., s. Moses and Sarah J. Paul, died Sept. 13, 1865, aged 25 yrs. 2 mos. [Paul 3](#)

Horace, s. Moses and Sarah J. Paul, died May 16, 1871, aged 20 yrs. 5 mos. [Paul 2](#)

James S., died May 5, 1886, aged 64 yrs. 6 mos. 11 das. [Paul 13](#)

Priscella, w. James S. Paul, 1822-1889. [Paul 12](#)

Moses Paul, s. Hugh and Dorcas Shapleigh Paul, Feb. 24, 1813-Sept. 20, 1889. [Paul 7](#)

Sarah J. Remick, w. Moses Paul, May 31, 1817- Aug. 14, 1900. [Paul 7](#) [death certificate says Feb. 14]



Moses Newbury, s. Moses and Sarah J. Paul, Oct. 1, 1842-Mar. 9, 1920. 9th N. H. Co. E.

Vol. [Paul 9](#)

Ida Arabella Frost, w. Moses N. Paul, Nov. 15, 1860-Feb. 7, 1943. [Paul 8](#)

Hugh T., 1781-1852. [Paul 5](#)

Dorcas Shapleigh, wife of Hugh, 1780-1840. [Paul 4](#)

Sarah, dau. of Hugh and Dorcas Paul, 1808-1829. [Paul 6](#)

Moses N., June 7, 1898- Aug. 16, 1972, s. Moses N. and Ida F. Paul. [Paul 10](#)

Gertrude R[ose]. Shapleigh, w. Moses N., June 7, 1909-May 15, 2006. [Paul 10](#)

Gladys, dau. Moses N. and Ida F. Paul, Nov. 1, 1893-Dec.20, 1977. [Paul 11](#)

**Remick,**

Elbridge G., s. Horace and Mary W. Remick, died Dec. 9, 1832, aged 18 yrs. At rest. [Paul 15](#)

Horace, died Mar. 31, 1865, aged 73 yrs. 10 mos. 11 das. [Paul 16](#)

Mary W., wid. Horace Remick, died Jan. 6, 1879, aged 93 yrs. 4 mos. 4 das. [Paul 17](#)

**Junkins,**

Alice Paul, 1816-1907. [dau. of Hugh and Dorcas Paul] [Paul 14](#)

**Amee/Paul,**

John Nathan, b. 1 March 1924, died May 2, 2014, son of Frank Wendell Amee and Dorothy Cecile Mills Amee

Elinor F. Paul Adams Amee, b. 24 September 1931, daughter of Moses Newbury Paul and Gertrude Shapleigh Paul [Paul Cem Goodwin Rd 18](#)

**Junkins/Adams**

“Herbie”, Herbert Lawrence, s. Hermon S. and Dorothea Mason Junkins, b. July 2, 1928, died March 11, 2010. “The Lord made a few perfect ones and the rest he put hair on.” Husband of Rosanne Marie, dau. Raymond N. and Elinor F. Paul Amee, b. May 2, 1955. “Handmaiden of Baha” [Paul Cem Goodwin Rd 19](#)

## Eliot, Maine: Private Cemeteries

### **Brandon,**

Diane Emily Iandoli, 1945-2015 [wife of Stephen Brandon and member of Eliot Bahai Community]

**54** BARTLETT LOT. North side, Depot Road. To the rear of the Nathan Bartlett house. 235 Depot Rd./Kay Thompson-2009. Town Map/Lot:72/5-2.

### **Bartlett,**

Caroline A. Goodwin, w. James W. Bartlett, Sept. 8, 1833- Mar. 26, 1887.

Clementine Raitt, May 10, 1830-Jan. 10, 1911.

Grace Isabel, d. Sylvester and Clementine Bartlett, Feb. 14, 1871- Apr. 28, 1874.



James, died Oct. 30, 1836, aged 76 yrs. 11 mos. 6 das.

James W., July 1, 1828-Jan. 2, 1915.

John Howard, s. Sylvester and Clementine Bartlett, Oct. 29, 1860-Feb. 5, 1863, aged 2 yrs. 3 mos. 7 das.

Justin S., died Jan. 3, 1866, aged 35 yrs. 3 mos. 23 das.

Lois, wid. James Bartlett, died Oct. 3, 1838, aged 81 yrs. 4 mos. 4 das.

Lucinda, d. Nathan and Mehitable Bartlett, May 24, 1819-May 7, 1852.

Mehitable, w. Nathan Bartlett, died Sept. 1, 1857, aged 65 yrs. 5 mos. 11 das.

Nathan, died Oct. 15, 1865, aged 73 yrs. 8 mos. 13 das.

Sylvester, July 4, 1822- Apr. 24, 1901.

### **Farley,**

Elizabeth S. Bartlett, w. Edward P. Farley, June 14, 1824- Jan. 29, 1898.



**55** BARTLETT LOT. South side, Depot Road. In field across the road from the Nathan Bartlett house. In back of residence at 246 Depot Road/Byron Grant-2009. Town Map/Lot: 72/10. Shown on 1950 Plan of C. Edward Bartlett Property. Plan Book 18, page 59. [43°09'25"N 70°47'09"W ] [Heard 006](#) [Heard 002](#) [Heard 003](#) [Heard 004](#)

**Bartlett,**

Nathan



Capt. Nathan

Sarah Shapleigh

Shuah

**Coffin,**

Apphia

Dr. Edmund

Shuah

**Heard,**

Isabel

James

John



Capt. John

Phebe Littlefield

Warwick

**Tucker,**

Dorcas Heard

A single tablet marks these graves\*, inscribed:

Erected to the memory of the following early settlers whose remains are here interred, John Heard D. 1676 His wife Isabel Heard Their sons Warwick Heard D. 1647 James Heard Capt. John Heard son of James 1667-1751 His wife Phebe Littlefield Heard who was killed by the Indians July 4, 1697 Their daughter Dorcas Heard Tucker B. 1690 Living in 1762 Capt. Nathan Bartlett 1691-1775 His wife Shuah Heard Bartlett B. 1694 Four of their children and a son Nathan Bartlett 1737-1775 Sarah Shapleigh Bartlett 1738-1805 A colored servant Shuah Coffin B. 1756 Apphia Coffin B. 1759 And four other children of Dr. Edmund Coffin who married Shuah Bartlett daughter of Capt. Nathan Bartlett. A little north west, one hundred and twenty five yards; from this spot, stands the old Bartlett homestead built by Capt. Nathan Bartlett about 1740, where five successive generations of the Bartlett family have been born and reared. 1914

## Eliot, Maine: Private Cemeteries

\* The marker was placed in 1914 by attorney Ralph Bartlett. At that time the graves were marked by rudely carved field stones with the initial and in some instances with the date of the people buried there.

**56 CLARK LOT.** East side, Route 236, in field just north of intersection of Depot Road with Route 236. On your right as you proceed down Cardinal Drive. Cemetery mentioned in deed Book 3240, Page 304. Town Map/Lot: 72/4. [N 43°09.601' W070°48.066' Elev. 85 ft.]  
[Clark 077](#) [Clark 078](#) [Clark 079](#) [Clark 093](#) **Many stones down.**

### Clark,

Abigail. In memory of Abigail Clark.

Albert, s. Oliver and Paulina H. Clark, died Dec. 2, 1871, aged 36 yrs. 11 mos. 2 das. [Clark 092](#)

Ellen J. [Shapleigh], w. Samuel Clark, died June 28, 1910, aged 68 yrs. 6 mos. 27 das. [Clark 085](#)

Everett O., s. Samuel and Ellen J. Clark, died Jan. 11, 1877, aged 8 yrs. 11 mos. 8 das.

Ever Frances, d. Edwin and Huldah Clark, died Aug. 13, 1858, aged 11 mos. 3 das.

Lydia, died Oct. 26, 1838, aged 73 yrs. 2 mos. 18 das.

Margery, died Oct. 20, 1819, aged 16 yrs.



Nathaniel. In memory of Nathaniel Clark. [Apr. 14, 1754-Aug. 8, 1832]

Oliver, died Sept. 16, 1851, aged 54 yrs. 10 mos. 20 das. [Clark 090](#)

Paulina H., w. Oliver Clark, died Sept. 29, 1872, aged 72 yrs. 5 das. [Clark 091](#)

Polly, died Nov. 23, 1869, aged 75 yrs.

Samuel, died Mar. 10, 1815, aged 50 yrs. 5 das.

Samuel, died Sept. 19, 1860, aged 57 yrs.

Samuel, died Aug. 14, 1887, aged 57 yrs. 4 das. [Clark 084](#)

### Jones,

Emily E., w. William O. Jones, died Mar. 10, 1901, aged 63 yrs. 4 mos. 1 day. [Clark 087](#) [Clark 088](#)

William O., died Sept. 5, 1913, aged 75 yrs. 8 mos. 15 das. [Clark 087](#) [Clark 089](#)

### Stearns,

Infant, s. George E. and Augusta A. Stearns, died Mar. 11, 1854.

**57** COUSENS LOT. South side, Cedar Road. On rise at edge of field, southeast from the res. in 1935 of Joseph Morin, in 1969 of Larry Shirk. Today (2010) located behind the “Tate Cottage” at 129 Cedar Road. Cemetery mentioned in deed Book 2865, Page 205. The four corners are marked with granite markers with the letter “C”. Town Map/Lot: 71/4. House built 1900 (Tax Card). [43°09’20”N 70°48’29”W] [Cousens 005](#) [Cousens 004](#) [Cousens 013](#)

**Cousens, \***

Amos, 1818-1898. [Cousens 007](#) [Cousens 012](#)

Hannah L., w. Amos Cousens. [Cousens 007](#)

Elizabeth H., w. Amos Cousens. [Cousens 007](#)

\*back of stone says “Their children”, but no listing of names. [Cousens 006](#)

**58** LORD LOT. South side, Cedar Road. On rise at edge of field, southeast from the res. in 1935 of Joseph Morin, in 1969 of Larry Shirk. In the same lot as the previous Cousens Lot. Behind the house at 129 Cedar Road (2010). Town Map/Lot:71/4. [43°09'20"N 70°48'29"W]

**Card,**

Abigail, w. Capt. Henry Card, and d. Jotham and Betsey Lord, died May 16, 1842, aged 39 yrs.  
[Cousens 008](#)

**Lord,**

Miss Betsey, d. Mr. Jotham and Mrs. Betsey Lord, died Feb. 20, 1838, aged 27 yrs. [Cousens 009](#)

**59** FRYE LOT. North side, Depot Road. Next to the road in a grove of trees, near the res. in 1969 of Gordon Fernald. Next to the entrance of Nightingale Lane (2010). This lot is owned by the Mt. Pleasant Cemetery Association and is taken care of by them. 67 Depot Road. Town Map/Lot: 53/23. [N 43°08.776' W070°48.104' Elev. 346 ft.] [Frye 001](#)

**Fields,**

Sarah, died Sept. 12, 1854, aged 51 yrs. [Frye 004](#)

**Frye,**

Betsey, w. Ebenezer Frye, Jr., died July 10, 1828, aged 32 yrs. [Frye 005](#) [Frye 009](#)

Ebenezer, Jr., died Oct. 27, 1838, aged 45 yrs. [Frye 011](#) [Frye 006](#) [Frye 7 FS](#)

**Peters,**

William H. \*, died Aug. 19, 1856, aged 62 yrs. [Frye 002](#)

Infant son of Wm H. and Lydia Peters, died Oct. - , 1830, aged 3 days. [Frye 008](#)

\*Note: William H. Peters of Dover and Lydia Frye daughter of Ebenezer, Sr., were married Nov. 14, 1830. -*Cemetery and Bible Records of Eliot, Maine*, compiled by Miss Melvil F. Meeds and Mrs. Harold J. Staples, Maine Historical Society, n.d.

Ebenezer Frye, Sr. died April 11, 1854. He and wife Hannah, who died years earlier, are buried in Mt. Pleasant Cemetery. He left all his property to his daughter Abigail. Probate Docket # 3585.

Eliot Tax card says the old Frye house at 45 Depot Road was built 1805. In the 1920's it was the home of Laura Frye.

**60** FERGUSON LOT. West side, Goodwin Road. Next to the road, and nearly opposite the res. in 1969 of Rear Adm. Herbert B. Knowles, U.S-N. (ret.) (714 Goodwin Road/Moses Paul Inn -2009) Town Map/Lot: 72/13. [N 43°09.608' W070°47.526' Elev. 135ft] [FergusonWylie 001](#) [FergusonWylie 002](#) [FergusonWylie 003](#) [FergusonWylie 004](#)

**Boynton,**

Annie W. 1868-1895. [FergusonWylie 057](#) [FergusonWylie 058](#)

**Ferguson,**

Adeline, 1827-1847. [FergusonWylie 039](#) [FergusonWylie 040](#)

Benjamin, died June 29, 1863, aged 56 yrs, 11 mos. 15 das. [FergusonWylie 013](#) [FergusonWylie 014](#)

Bertha Fostina F., d. Benjamin and Mary Ferguson, died July 29, 1853, aged 1 yr. 8 mos.

[Ferguson Wylie 037](#) [Ferguson Wylie038](#)

Elizabeth, w. Timothy Ferguson, died Dec. 12, 1830, aged 47 yrs. [Ferguson Wylie 021](#)

[Ferguson Wylie 022](#)

Ellen F., d. John H. and Mary M. Ferguson, died Mar. 13, 1847, aged 5 yrs. 1 mo. 2 das.

[FergusonWylie 055](#) [FergusonWylie 056](#)

John, died Nov. 30, 1846, aged 35 yrs. 10 mos. 4 das.

John H., died Apr. 21, 1862, aged 28 yrs. 11 mos. 5 das. [FergusonWylie 035](#) [FergusonWylie 036](#)

Mary C., w. Benjamin Ferguson, died Oct. 25, 1889, aged 76 yrs. [FergusonWylie 011](#) [FergusonWylie 012](#)

Owen W., died Jan. 24, 1879, aged 38 yrs. 3 mos. 18 das. [FergusonWylie 033](#)[FergusonWylie 034](#)

Timothy, died Dec. 7, 1844, aged 70 yrs. [FergusonWylie 023](#) [FergusonWylie 024](#)

Timothy, died Apr. 25, 1857, aged 41 yrs. 2 mos. [FergusonWylie 015](#) [FergusonWylie 016](#)

Tina, dau. John H. and Sarah L. Ferguson, died Jan. 13, 1880, aged 21 yrs. 10 mos.

[FergusonWylie 053](#) [FergusonWylie 054](#)

**Gerrish,**

Mary Wylie, Oct. 23, 1866-Nov. 13, 1953. [dau. of William C. Wylie] [FergusonWylie 010](#)

Willard P., Aug. 31, 1866-Nov. 11, 1951. [FergusonWylie 009](#)

**Goodwin,**

Betsy, w. Nathan L. Goodwin, died Sept. 14, 1883, aged 70 yrs. 4 mos. [FergusonWylie 029](#)

[FergusonWylie 030](#)

Nathan L., died Aug. 8, 1886, aged 74 yrs. 10 mos. 19 das. [FergusonWylie 031](#)

[FergusonWylie 032](#)

**Wylie,**

Frances A., Oct. 4, 1846-Sept. 3, 1932. [FergusonWylie 005](#) [FergusonWylie 006](#)

William G., Dec. 9, 1840-June 29, 1915. [FergusonWylie 007](#) [FergusonWylie 008](#)


(At least 8 sets of field stone markers without inscriptions. [FergusonWylie 025](#) [FergusonWylie 026](#)/  
[FergusonWylie 027](#) [FergusonWylie 028](#) / [FergusonWylie 041](#) [FergusonWylie 042](#) / [FergusonWylie 043](#)

## Eliot, Maine: Private Cemeteries

[FergusonWylie 044](#) / [FergusonWylie 045](#) [FergusonWylie 046](#) / [FergusonWylie 047](#) [FergusonWylie 048](#) /  
[FergusonWylie 049](#) [FergusonWylie 050](#) / [FergusonWylie 051](#) [FergusonWylie 052](#))

**61** FERGUSON LOT. East side, Goodwin Road. On ridge to the rear of the late Stephen J. Sullivan residence at 732 Goodwin Road (1969/2010). Town Map/Lot: 80/27. [PC3a 060](#)  
[N 43°09.731' W070°47.612' Elev. 243 ft.]


### Ferguson,

Nathan, died Nov. 17, 1872, aged 85 yrs. 4 mos. 11 das. [PC3a 033](#) [PC3a 047](#)  
Anna, w. Nathan Ferguson, died Apr. 11, 1881, aged 83 yrs. 1 mo. 23 das. [PC3a 031](#)  
Albert Irving, s. Nathan and Anna Ferguson, died Sept. 19, 1927, aged 85 yrs. 11mos. [PC3a 034](#)  
Anna Jane, d. Nathan and Anna Ferguson, died Sept. 15, 1840, aged 18 yrs. [PC3a 040](#) [PC3a 057](#)  
Elisha G., died Jan. 30, 1899, aged 79 yrs. 7 mos. 17 das. [PC3a 027](#)  
Sally M., w. Elisha G. Ferguson, died Feb. 1, 1896, aged 76 yrs. 2 mos. 15 das. [PC3a 027](#)  
Elizabeth H., d. Nathan and Anna Ferguson, died Jan. 25, 1905, aged 67 yrs. 4 mos. 8 das.  
[PC3a 028](#)  
Joshua, s. Nathan and Anna Ferguson, died Nov. 3, 1901, aged 76 yrs. 1 mo. [PC3a 029](#)  
Marian, d. Nathan and Anna Ferguson, died Nov. 11, 1838, aged 1 yr. 7 mos. [PC3a 037](#) [PC3a 053](#)  
Nathan, s. Nathan and Anna Ferguson, died Aug. 27, 1828, aged 1 yr. [PC3a 039](#) [PC3a 055](#)  
Nathan, s. Nathan and Anna Ferguson, died Sept. 30, 1840, aged 7 mos. [PC3a 035](#) [PC3a 051](#)  
 Stephen. In memory of Mr. Stephen Ferguson who died Dec. 11, 1802, aged 66 yrs.  
[PC3a 043](#) [PC3a 045](#) [PC3a 059](#)  
Thomas G., s. Nathan and Anna Ferguson, died at Buck Creek, Ga., Nov. 30, 1852, aged 23 yrs.  
6 mos. [PC3a 042](#)

### Libby,

Shuah S., w. Loring S. Libby, died Nov. 28, 1893, aged 62 yrs. 4 mos. 4 das. [PC3a 030](#) [PC3a 049](#)

### Sullivan,

Stephen J., 1890-1944. [PC3a 024](#)  
Carrie M., 1894-1970. [PC3a 025](#)  
Charlie, son Stephen J. and Carrie, Sept. 19. 1927-Feb. 6, 1931. [PC3a 026](#)  
 Stephen J., Jr., EM2, US Navy, WWII, Sept. 21, 1924-June 22, 2000. [PC3a 022](#) [PC3a 023](#)  
John Thomas, May 11, 1933- [PC3a 021](#)  
Helen Elizabeth, Feb. 25, 1941- [PC3a 021](#)

## Eliot, Maine: Private Cemeteries

**62** STACY LOT. East side, Goodwin Road. At edge of field, northeast of the res. in 1935 of Bertram Tuttle, in 1969 of Roger C. Grant. (838 Goodwin Rd.-2009) Located in 2016 on the right side of the lane near the home of Jean Kane (856 Goodwin Rd), down private way. Stacy/Hubbard cemetery is noted in deeds (8074/69 down to 2027/419). Shown on Land Plan for Kane, Book 421, Page 37. Land later was split apart and the cemetery described as being in a field is now next to the driveway of 856 Goodwin Rd. Town Map/Lot: 88/10 (Kane-2020) [43°10'04"N 70°48'00"W]

Seven markers without names - one of these believed to be **Joshua Hubbard, PVT** (1744/-1807). His home passed to his nephew James who is buried here

### **Hubbard,**

James, died May 11, 1851, aged 62 yrs. StacyGood1

### **Stacy,**

James Gowen, s. Thomas C. and Sarah Stacy, died Dec. 17, 1846, aged 6 yrs. StacyGood2

(seven markers without names)



**63** EMERY LOT. West side, Goodwin Road. At south edge of field, to the rear of the res. in 1935 of Henry Butler, in 1969 of Richard Downing. (877 Goodwin Rd.-2009). Shown on Plan 266/30 (Downing). Town Map/Lot: 88/4. Shown on Plan Book 266, Page 30. This was, at one time the homestead of George H. Butler. *Portsmouth Herald* newspaper says that George H. Butler, (1861-1943), son of Mary and George Butler, is buried in this cemetery. Stones for Asa Gowen and wife Mary as referenced in J.L.M. Willis' "Old Eliot", were moved to Mt. Pleasant Cemetery (Section H of this publication). It also states that there were seen 16 graves marked by fieldstones (see notes below). In 1908, William G. Emery deeded this cemetery to George H. Butler and refers to it at "being formerly a Gowen family burial lot, and 68 feet in length and width" (Book 576, Page 414). It is possible that the stones for Asa Gowen and family were moved at that time (see notes below) to the Mount Pleasant Cemetery. In Deed Book 1271, Page 535 there is reference to a lot 150 square feet which was not included in the conveyance. This may be the reference to this cemetery lot. [43°10'06"N 70°48'10"W] [MPC24 038](#) [MPC24 039](#) [Emery But 6](#)

### **Butler,**

Frank Hobart, s. George and Mary A. Butler, died Dec. 25, 1859, aged 5 yrs. 3 mos. [Emery But 2](#)

George, died Apr. 2, 1876, aged 49 yrs. 9 mos.

Mary A., w. George Butler, died June 4, 1914, aged 86 yrs. 7 mos. 20 das.\* [Emery But 1](#)

### **Emery,**

Hannah D., w. Japhet Emery, died Nov. 21, 1860, aged 61 yrs. 6 mos. [Emery But 4](#)

Jane T., d. Japhet and Hannah D. Emery, died Sept. 23, 1855, aged 17 yrs. 9 mos. [Emery But 5](#)

Japhet, died Apr. 27, 1874, aged 76 yrs. 10 mos. [Emery But 3](#)

\* Daughter of Japhet and Hannah Emery, b. Oct. 15, 1827

This land was part of what was originally known as the Hon. James Gowen farm. It may well have been built by his father Nicholas Gowen who died about 1742. James married, for his second wife, Lois Woodbridge of York and died about 1780. He was a captain, selectman for 20 years, Judge of the Court of common Pleas, Representative to the General Court and Governor's Council. He was a cornet in the Blue Troop of Horse and Captain in Preble's regiment at Fort Ticonderoga. The house was later the home of Col. John Shapleigh the son of Dependence who married James' daughter Louise. John Shapleigh was 2nd Major and Lieut. Colonel of the Second York County Regiment of Militia in the Revolution

Nicholas Gowen's brother John had a farm next to him. In 1717 it contained 108 acres. John Gowen sold 100 acres in Kittery, (now Eliot, to Black Will, (a negro) Dec. 5, 1696, and 20 acres for L.150 to Thos. Weed of Amesbury, Mass., June 3, 1717, and in this deed was this reservation:—"It is to be understood that I reserve to my Selfe a burying place Two rods and halfe Square where my son George was buried in ye southeast Corner of sd. land." This may be the burying ground next to Henry Butler's (south), whose place was formerly occupied by Japhet Emery. This is where the monument stands to the memory of Asa Gowen and his wife, Mary. In the late 1800s sixteen graves with simple field stones to mark them were counted. I and described as about four rods square. NOTE: The Bulter home was previously owned by Japhet Emery.

This cemetery is probably also where the earliest Gowens are buried, including the Hon. James Gowen and his wives, and the earlier William Gowen and his wife Elizabeth Frost, also his son, Nicholas Gowen, and his wife, Abigail Hodsdon, along with their descendants. In the first part of the 20<sup>th</sup> century it was said that there were at least thirty-three unmarked graves.

**64** JENKINS LOT. East side Goodwin Road. Next to the road, and directly across the road from the res. in 1969 of Richard Downing. (877 Goodwin Rd-2009) Landmark: behind electric pole. Town Map/Lot: 88/20. [43°10'07"N 70°48'07"W]

**Bridges,**

Olive Ann, w. Samuel Bridges, died July 4, 1835, aged 30 yrs. This marble is placed here to her memory by her daughter Susan Boston in 1877.

**Butland,**

Lucy, died Mar. 29, 1834, aged 57 yrs. [JenkGood1](#)

Wells [JenkGood2](#)

Wells [JenkGood3](#)

**Jenkins,**

Francis, died 1817, aged 2 yrs. 6 mos.

Lucy, w. Obadiah Jenkins, died Jan. 4, 1832, aged 51 yrs. 2 mos.

**65** LORD LOT. East side, Goodwin Road. In a field just east of the res. in 1935 of Mrs.. Albert Lord, in 1969 of Miss Ann Lord and Miss June Goodwin. (890 Goodwin Rd.-2009). Town Map/Lot: 88/20. Part of the lands given by June Goodwin's estate in 2015 to the Great Works Regional Land Trust. Mentioned in deed Book 7699, Page 69, reference is made in "Tract V" (Recorded in Plan Book 474, Page 329 located in York County Deeds).

**Chick,**

Louisa, w. Thomas Chick, died July 26, 1842, aged 32 yrs. [Lordgood4](#)

**Jewell,**

Martha Ellen, w. Asa W. Jewell, died May 23, 1887, aged 39 yrs. 3 mos.

**Lord,**

Charles E., died July 24, 1840. CIMG1854

Frances M., died Mar. 13, 1848, in infancy. CIMG1858

Maria L., died Oct. 15, 1844, aged 18 mos. CIMG1856

Mary J., Aug. 31, 1844-Apr. 28, 1904. [Lordgood1](#)

Oliver, Jr., died Sept. 4, 1841, in infancy.

## Eliot, Maine: Private Cemeteries

**66** FROST LOT. East side, Goodwin Road. Next to road, a little south of the res. of Carl Frost (1969). Across from the residence at 897 Goodwin Road and on land of 906 Goodwin Rd. Town Map/Lot: 88/6. [PC5 004](#) [N 43°10.201' W070°48.186' Elev. 150 ft.]

### **Emery,**

Joseph, died Feb. 23, 1867, aged 63 yrs. 3 mos. [PC5 017](#) [PC5 018](#)

Olive, w. Joseph Emery, died Nov. 11, 1866, aged 71 yrs. 9 mos. [PC5 013](#) [PC5 016](#)

### **Frost,**

Georgie E., d. Nathaniel and Olive J. Frost, died Aug. 19, 1871, aged 5 mos. 11 das. [PC5 020](#)

Nathaniel (Father), died June 25, 1908, aged 74 yrs. 26 das. [PC5 009](#)

Nellie Olive, Jan. 22, 1866-Nov. 18, 1909. [PC5 019](#)

Olive J. (Mother), w. Nathaniel Frost, died Feb. 22, 1900, aged 64 yrs. 2 mos. 15 das. [PC5 024](#)  
[PC5 006](#)

Carl N., 1908-1977. [PC5 021](#)

### **Spinney,**

Annie Olive, Sept. 16, 1892-Feb. 7, 1938. [PC5 019](#)

### **Stacy,**

Lydia A., w. Oliver C. Stacy, died Oct. 31, 1901, aged 67 yrs. 4 mos. 2 das. [PC5 012](#)

### **T.M.**

Footstone [PC5 023](#)

**67** JENKINS LOT. East side, Goodwin Road. Next to the Frost lot # 68, preceding. Town Map/Lot: 88/6. [PC5 001](#) [N 43°10.193' W070°48.172' Elev. 178 ft.]

**Jenkins,**

Mary A., d. Obadiah and Lydia Jenkins, died Dec. 5, 1861, aged 15 yrs. 1 mo. 10 das. [PC5 002](#)

[PC5 027](#)

Obadiah, died Jan. 23, 1862, aged 82 yrs. [PC5 003](#) [PC5 025](#)

**68** SHAPLEIGH LOT. West side, Goodwin Road. Next to the house at 923 Goodwin Rd.-2009. Opposite the former res. of Chester Frost. (916 Goodwin Rd.-2009). On land of 897 Goodwin Rd. (Shultz-2020). Town Map/Lot: 87/16. Corner stones and gate stones reset October 2008. [43°10'14"N 70°48'16"W]

**Shapleigh,**

John, died Apr. 15, 1847, aged 79 yrs. [PC4 009](#)

Louisa, w. John Shapleigh, died Oct. 28, 1859, aged 87 yrs. 3 mos. [PC4 016](#) [PC4 017](#)

James G., died Feb. 10, 1877, aged 83 yrs. 1 mo. [son of John and Lois] [PC4 025](#)

Izetta, w. James G. Shapleigh, Jan. 17, 1793-Feb. 12, 1871.

John, died in Elliot, July 29, 1866, aged 74 yrs. 10 mos. [son of John and Lois] [PC4 014](#)

Lois, died Sept. 15, 1869, aged 78 yrs. [dau. of John and Lois] [PC4 007](#)

Mary, died Dec. 11, 1834, aged 33 yrs. [dau. of John and Lois] [PC4 021](#)

Oliver, died July 12, 1885, aged 89 yrs. 8 mos. [son of John and Lois] [PC4 018](#)

Samuel, died Jan. 12, 1884, aged 84 yrs. 3 mos. [son of John and Lois] [PC4 003](#)

Shuah, died Sept. 21, 1882, aged 76 yrs. [dau. of John and Lois] [PC4 024](#)

Harriet, died Dec. 5, 1867, aged 28 yrs. [dau. of John and Lois] [PC4 022](#)



William H., Co. G, 27 Me. Inf. [PC4 033](#)

(Many field stone markers without inscrs.)

**69** EMERY LOT. East side, Goodwin Road. In grove of trees to the rear of the res. In 1969 of Doris Calcott, (990 Goodwin Rd./William Ferrin-2009) and at end of lane leading directly east from Gould's Corner). 2018 - 200 feet behind house at 36 Sugar Hill Drive, off Goodwin Road. [Marybeth Wiser, 2014] Town Map/Lot: 94/16-1.

**Bartlett,**

Catherine, w, Nathaniel Bartlett, died Oct. 5, 1868, aged 84 yrs. 4 mos.

**Emery,**

Almira, d. Simeon and Lydia Emery, died Sept. 22, 1825, aged 6 mos.

Catherine, d. Simeon and Lydia Emery, died Jan. 26, 1856, aged 29 yrs. 9 mos.

Lydia, w. Simeon Emery, died Jan. 25, 1849, aged 56 yrs. 5 mos.

Paulina, 1830-1916.

Simeon, died July 29, 1867, aged 80 yrs. 8 mos.

**Santos,**



Anthony, 1934-1986 , US Marine

(several field stone markers without inscriptions.)

**Z0** NEALL LOT. East side, Goodwin Road. In field just south of the res. of Oscar Raitt (1969), (1034 Goodwin Road-2010) and about one hundred feet from the cellar of the Neall Garrison. Overgrown with brush and majority of the stones are no longer readable.\* Shown on Plan 270/25 (Rieser, 2002), being on Lot C1 - Berlucchi. Today on property of 43 Woodside Meadow Road. Town Map/Lot: 101/20 (Vanweelden (2021))  
[N 43°10.615' W070°48.556' Elev. 145 ft.] [PC3a 001](#)

**Baker,**

Samuel, Oct. 26, 1809-May 14, 1895. [PC3a 014](#)

**Neall,**

Maude H. (Mother), 1885-1949. [PC3a 001](#) [PC3a 002](#)

Charles E. (Father), 1880-1946. [PC3a 001](#) [PC3a 002](#)

Charles E., Jr., 1914- [PC3a 001](#) [PC3a 002](#)

Edward E. (Father), 1854-1916. [PC3a 003](#)

May E. (Mother), 1854-1933. [PC3a 003](#)

Daniel

John, died 185-.

Katherin Neall - died in March the 2 day, being 82 [y]ears old, 1749. [PC3a 007](#)

Andrew, died Sept. 13, 1799. [PC3a 021](#) [Believe to be a miss-copy and should read 1739]

Richard, 1739, aged 67 yrs.

\* [PC3a 004](#) [PC3a 005](#) [PC3a 006](#) [PC3a 011](#) [PC3a 012](#) [PC3a 013](#) [PC3a 016](#)  
[PC3a 017/PC3a 018](#) [PC3a 019](#) [PC3a 020](#)

Note: "... it is claimed that seven generations of Neals are buried on the Andrew Neal garrison land, now Eliot, formerly Kittery, Maine and just over the fence are buried the slaves owned by Andrew.  
– *Neal Family*, by Emma E. Brigham, Springfield, Mass., 1938, page 229.



**71** FURBISH LOT. East side, Route 101, at Furbish Hill, just south of the former res. of Mrs. Howard Furbish. (28 Old Dover Rd/Scott Witham-2010). Town Map/Lot:101/13. [43°10'42"N 70°48'34"W] [Furbish homestead 7](#) [Furbish homestead 28](#) [Dover DSCN4147](#) [Furbish 28 dover](#)

**Furbish,**

Caroline C., w. Joseph Furbish, died Jan. 4, 1896, aged 76 yrs. 8 mos. [DoverDSCN4148](#)  
[DoverDSCN4165](#)

Charles W., s. Joseph and Hannah Furbish, died Sept. 20, 1815, aged 7 mos. [Dover4157](#)  
[Dover4158](#)

Hannah, w. Joseph Furbish, died Jan. 9, 1845, aged 33 yrs. [Dover4151](#) [Dover4152](#)

Howard B., July 18, 1853-Dec. 28, 1912. [Dover4153](#) [Dover4164](#)

Joseph (Father), died Aug. 6, 1886, aged 81 yrs. 6 mos. [Dover4149](#) [Dover4150](#)

Minnie C., w. Howard B. Furbish, died Apr. 28, 1879, aged 23 yrs. 6 mos. [Dover4154](#) [Dover4155](#)

Walter H., s. Howard B. and Minnie C. Furbish, died Dec. 25, 1892, aged 16 yrs. [Dover4159](#)

**Hutchings,**

Lois w. William Hutchings, died May 31, 1847, aged 35 yrs.  
[Dover4160](#) [Dover4162](#)

**72** FURBISH LOT. West side, Route 101. In field across the highway from the former res. of Mrs. Howard Furbish. In back of home at 43 Old Dover Road (Michael Willett-2020). Town Map/Lot: 101/3. Cemetery cleaned (2008) as part of Eagle Badge project of Edward Hanson. [43°10'44"N 70°48'41"W]

**Furbish,**

Clarissa, died Mar. 28, 1848, aged 24 yrs.

Daniel, died Feb. 10, 1874, aged 81 yrs.

Daniel W., Aug. 16, 1853-Apr. 17, 1914.

Eliza, died July 9, 1884, aged 84 yrs.

Eliza J., Feb. 16, 1816-Feb. 16, 1905.

Hattie G., w. Daniel W. Furbish, Nov. 30, 1853-Nov. 16, 1883.

**Furbish,**

Lucy L., w. Daniel Furbish, died Jan. 19, 1852, aged 60 yrs.

**Smith,**

Sarah, wid. William Smith, died Apr. 11, 1840, aged 78 yrs.

William, died Aug. 27, 1800, aged 35 yrs.

**73** SHOREY LOT. West side, Route 101. South side of drive leading west from Route 101, and on knoll in woods, just south of intersection of road to Lloyd H. Burt res. with road to Indian Rivers Camp Ground. Town Map/Lot:100/5. Land of Sequeira- 2020. Mentioned in deed to Bouchard Book 983, Page 247: "26A upon which a brickyard is located... bordered by land of Booker and D. Furbish, excepting the Shorey Burial ground." Shown on Plan 241 page 14 YCD.

**Shorey,**  
Charity, died Apr. 29, 1836, aged 34 yrs. 9 mos.

(two other stones without inscriptions)

**74** GOULD LOT. South side, Worster Road. Next to road, shortly after entering Worster Road from Route 236. Town Map/Lot: 94/30. [N 43°10.391' W070°48.719' Elev. 265 ft.]  
[Gould 014](#) [Gould 015](#)

**Furbish,**

Abigail, died Feb. 1872, aged 66 yrs. [Gould 001](#) [Gould 002](#)

**Gould,**



Alexander, died Apr. 1844, aged 92 yrs. 8 mos. \* [Gould 007](#)

Betsey, w. Alexander Gould, died aged 99 yrs. 8 mos. [Gould 005](#)

Margaret, w. Alexander Gould, died aged 52 yrs. [Gould 006](#)

Charity, died 1825, aged 18 yrs. [Gould 003](#) [Gould 004](#)

Ivory, died Mar. 1896, aged 86 yrs. 3 mos. [Gould 012](#) [Gould 013](#)

James, died Nov. 16, 1897, aged 85 yrs. [Gould 012](#) [Gould 013](#)

**Racklett,**

Nancy, died March 28, 1818. [Gould 008](#) [Gould 009](#)

\* Alexander Gould, after serving in Capt. Samuel Leighton's Co in the summer of 1776, and stationed at Dorchester Heights, went into the Continental Navy and was on the ship that carried Benjamin Franklin to France. He became a pensioner and when he died he had all the identical money paid him by the government, except a four pence, which he spent on tobacco while on a visit to Boston to get his pension. He was twice married and had 11 children.

**75** WORSTER LOT. South side, Worster Road. On ridge about 500 feet from the road, midway between the Gould lot preceding and Brook Farm (corner of Worster and Heron Cove Roads. Town Map/Lot: 94/2 and described in deed Book 4552, Page 214. Shown on Plan 367/22 at York County Deeds in Alfred, Maine. [Jonathan Foster, 2014] [43°10'16"N 70°48'50"W]

**Anderson,**

E. A. Franklin, Aug. 31, 1896-Mar. 28, 1962. [Worster Rd 125530](#)

Gail M., 1925-2002. [Worster Rd 125541](#)

Phyllis W., 1903-1992. [Worster Rd 125546](#)

**Emerson,**

John A., Jan. 10, 1902-July 10, 1963. Worster Rd 55

**Gale,**

Charles B., July 4, 1868-Apr. 16, 1923. [Worster Rd 125601](#)

Nellie W., w. Charles B. Gale, Aug. 12, 1862-Oct. 25, 1942. [Worster Rd 125556](#)

**Jones,**

Mary E., w. John Jones, died Sept. 16, 1840, aged 29 yrs. Worster Rd 47

**Loehr,**

Albert H., 1883-1944. Worster Rd 33

Freda R., 1888-1967. Worster Rd 33

**Worster,**

Abby, d. Thomas and Dorcas Worster, died Oct. 5, 1857, aged 26 yrs. 5 mos. Worster Rd 27

Asenath H., d. John R. and Maggie B. Worster, died May 9, 1899, aged 1 yr. 1 mo. 11 das.

Worster Rd 15

Dorcas (Mother), w. Thomas Worster, died Jan. 30, 1844, aged 55 yrs. Worster Rd 18

Dorcas (Sister), died Apr. 10, 1886, aged 66 yrs. 4 mos. Worster Rd 35

John, s. Thomas and Dorcas Worster, died May 30, 1844, aged 19 yrs. 6 mos.

John R., 1856-1927. Worster Rd 01

Jonathan F., died Feb. 13, 1902, aged 79 yrs. 6 mos. 7 das. Worster Rd 30

Margaret B., w. John R. Worster, 1867-1935. Worster Rd 08

Olivia H., w. Jonathan F. Worster, died Feb. 4, 1911, aged 79 yrs. 11 mos. 13 das. Worster Rd 24

Thomas (Father), died May 18, 1851, aged 63 yrs. 3 mos. Worster Rd 18

Della D., dau. of John R. & Margaret B. Worster, wife of Philip G. Foster, 1893-1974. [Worster Rd 125607](#)

**Foster,**

Charles Gale, 1920-1991. [Worster Rd 125614](#)

Jan, 1951-1981. [Worster Rd 125621](#)

Brent, US Army, Vietnam, June 7, 1953-May 4, 2011. [Worster Rd 125646](#)

**76** GOULD OR GOWEN LOT. North side, Houde Road. Near road in woods, midway between Brook Farm and Riverside Farm. This may be the cemetery mentioned in the deed of Katherine Hayes Book 644 page 460 and reiterated in deed (8227/93) of present owner at 62 Houde Road (Gregor-2015) - "... subject to the rights of the heirs of Hovhanness G. and Alice M. Marcarian for a burial ground .... although no location of such burial ground has been found during survey of this property [1997]. Noted on Plan Book/Page: 248/24 as ancient family burial ground. On property of 67 Houde Rd. Town Map/Lot: 86/6-2.

G.,  
J. S., 18—.  
S., 1811.  
S. E.

(several stones without insers.)

**77 GOULD LOT.** In turn of Worster Road. About 500 feet from the road, directly east from Brook Farm, the res. (1969) of P. J. Foster. Looking across from Brook Farm, on the opposite side of the road, following the stumps of a row of trees, on what was the right side of a field, that lead to the cemetery. The property of 86 Worster Road. Town Map/Lot: 86/40. Shown on Plan 367/22 at York County Deeds in Alfred, Maine. [ N 43°10.163' W070°48.882' Elev. 211ft.]  
[Gould 011](#) [Gould 031](#) [Gould 030](#) [Gould 012](#) [Gould 028](#)

**Gould,**

Edward F., died Apr. 16, 1889, aged 39 yrs. 9 mos. 27 das. [Gould 027](#)

Hiram, died May 2, 1881, aged 78 yrs. 1 mo. 12 das. [Gould 024](#)

Lydia E., wife of Hiram Gould, died May 27, 1888, aged 83 yrs. [Gould 025](#) [Gould 026](#)



John, died June 5, 1840, aged 87 yrs. \* [Gould 018](#) [Gould 019](#)

Margaret, w. John Gould, died Oct. 14, 1843, aged 82 yrs. [Gould 020](#) [Gould 021](#)

Olive, died Apr. 15, 1881, aged 91 yrs. 1 mo. [Gould 016](#) [Gould 017](#)

Ruth, died Dec. 20, 1874, aged 82 yrs. 10 mos. [Gould 013](#)

**Hall,**

Mary O., w. O. S. Hall, died Jan. 28, 1865, aged 28 yrs. 7 mos. 16 das. [Gould 022](#) [Gould 029](#)

\* John Gould enlisted May 3, 1775; PVT Capt. S. Leighton's Co., 13<sup>th</sup> Foot Reg of United Colonies. Enlisted again April 15, 1776, PVT Capt. S. Wild's Co., 18<sup>th</sup> Continental Reg.; discharged Dec. 31 at Fort Edward, NY. Son of Joseph and Ruth (Remick) Gould. His father was a soldier at the capture of Louisburg, 1745. He married Margaret Remick, Dec. 20, 1781.

**78** FERGUSON LOT. West side, Worster Road. About 300 feet from the road, just after crossing the brook. [Jonathan Foster, 1999] [Frost/Lovejoy, 2015] Shown on Plan Book 346/34 and also designated on Survey done by Independent Archeological Consultants around 2009. On the property of 86 Worster Road. Town Map/Lot: 86/4-1. Rediscovered by the descendant, Matthew Ferguson, in 2018. [E 43°10'8"N70°49'3"W] [Ferguson Worster Rd 1](#) [Ferguson Worster Rd 2](#) [Ferguson Worster Rd 3](#) [Ferguson Worster Rd 4](#)

**Ferguson,**

Dennis, Jr., June 16, 1777-1858. Ferguson Worster 1

Emma Hutchins, w. Dennis Ferguson, July 24, 1778-Dec. 8, 1859. Ferguson Worster 2

Sarah, died May 18, 1852, aged 34 yrs. 5 mos. Ferguson Worster 4

**Sherburne,**

Meranda Ferguson, w. Benjamin Sherburne, died Sept. 7, 1850, aged 37 yrs. 10 mos. Ferguson Worster 3



**79** STACY LOT. West side, Worster Road. At intersection with road leading to summer cottages (Houde Road), searcher should pass over bars and follow lane over rise. As lane descends, move west, and lot is found among trees. Town Map/Lot: 86/4-1. Shown on Plan Book 346/34 and also designated on survey done by Independent Archaeological Consultants around 2009.

**Stacy,**

Lois F., w. Nathaniel Stacy, died Jan. 13, 1846, aged 71 yrs. [Lois Stacy headstone](#)

**80** STACY LOT. East side, Route 103. In field between road and res. of Walter W. Hichens. (2088 State Road-2010). On property of 2078 State Road. Town Map/Lot: 87/9. [N 43°09.621' W070°48.689'] [Stacy 043](#) [Stacy 045](#)

**Smith,**

Mary E., w. John Smith, Aug. 21, 1871, aged 57 yrs. 6 mos. [Stacy 030](#) [Stacy 033](#) [Stacy 034](#)

**Stacy,**

Ada A., 1869-1917. [Stacy 022](#) [Stacy 037](#) [Stacy 040](#)

Betsey, w. George Stacy, died Apr. 26, 1870, aged 84 yrs. [Stacy 028](#) [Stacy 037](#)

Daniel, died Oct. 1, 1891, aged 82 yrs. 7 mos. [Stacy 032](#) [Stacy 035](#)

Elizabeth Annie, w. Daniel Stacy, died Jan. 9, 1896, aged 84 yrs. 2 mos. [Stacy 031](#) [Stacy 035](#)

George, died May 27, 1867, aged 87 yrs. [Stacy 041](#) [Stacy 042](#)

George E., 1860-1948. [Stacy 023](#) [Stacy 037](#) [Stacy 040](#)



Joseph, died July 14, 1905, aged 79 yrs. 9 mos. [Stacy 027](#) [Stacy 041](#) [Stacy 042](#)

Mary Ricker, w. Joseph Stacy, 1832-1922. [Stacy 026](#) [Stacy 041](#) [Stacy 042](#)



Robert E., US Navy, Jun. 22, 1933-May 22, 2005. [Stacy 017](#) [Stacy 018](#) [Stacy 036](#)

Ralph W., 1871-1949. [Stacy 019](#) [Stacy 037](#) [Stacy 040](#)

Samuel, died 9 Jan. 1770, aged 79. [Stacy 025](#)

Margaret J., 1906-1997. [Stacy 020](#) [Stacy 037](#) [Stacy 040](#)

Howard E., 1896-1973. [Stacy 021](#) [Stacy 037](#) [Stacy 040](#)

Thomas A., 1930-1976. [Stacy 024](#) [Stacy 037](#) [Stacy 040](#)

**81** HODGDON LOT. West side, State Road (Route 103). At edge of field just north of the res. of Walter Hodgdon (1969). Reported found by Jacob McManus (2021), descendant of Alvin L. Rowe, on the property of 2039 State Road. Cleaned by EHS members Jan Cerabona and Rosanne Adams, owner ---- and Denise Houde-Forsyth (2023). Town Map/Lot: 79/8. [43°09'53"N 70°48'39"W] [81 IMG\\_5977](#) [81 IMG\\_5987](#)

**Hodgdon,**

Alice L., dau. Walter S. and Mabelle R. Hodgdon, Nov. 19, 1905-Jan. 13, 1906. [81 IMG\\_5978](#)  
Stacy R., s. Walter S. and Mabelle R. Hodgdon, Jan. 1, 1905-Mar. 22, 1905. [81 IMG\\_5978](#)  
Jennie A., w. Joseph T. Hodgdon, Dec. 18, 1857-July 1, 1927. [81 IMG\\_5979](#)  
Joseph T., Mar. 3, 1856-Feb. 4, 1908. [81 IMG\\_5980](#)

**Rowe,**

Alvin L. (Father), Mar. 11, 1856-Mar. 29, 1935. [81 IMG\\_5983](#)  
Cyrus E., 1892-1931. [81 IMG\\_5988](#)  
Nellie G., nee Lord, w. Alvin L. Rowe, May 27, 1857- Mar. 25, 1916. [81 IMG\\_5983](#)

**Stacy,**

Augustus (Father), Sept. 29, 1820-Sept. 10, 1897. [81 IMG\\_5986](#)  
Elizabeth (Mother), w. Augustus Stacy, Jan. 26, 1822-Feb. 24, 1897. [81 IMG\\_5986](#)  
Oliver C., died Sept. 15, 1892, aged 64 yrs. 2 mos. 26 das. [81 IMG\\_5985](#)

**82** JOHNSON LOT. East side, Route 103 (State Road). Across from 1981 State Road, near CMP Pole 241- 2010. Next to the road. On property of 1972 State Road. Town Map/Lot: 71/18. [N 43°09.499' W070°49.157'] [Johnson 1](#) [Johnson 2](#)  
[Johnson 10](#)

**Johnson,**

Abigail [Johnson 7](#) [Johnson 11](#)



Samuel [Johnson 11](#) [Johnson 3](#) [Johnson 6](#)

(A single stone marks these graves with inscription: JOHNSON. Samuel of Sturgeon Creek Born 1670 Died 1747 soldier of York and Kittery under Major Charles Frost His 2nd Wife Abigail Daughter of Peter Wittum, Senr. Born 1674 Died 1705 Members of Society of Friends. Erected by Jasper N. Johnson of Medford, Mass. mfg. by Lyman S. Stacey, Medford, Mass., 1927)

There are several other fieldstone markers in this plot and a marker with a "C" on it. [Johnson 8](#)  
[Johnson 9](#) [Johnson 5](#) [Johnson 4](#)

**83** NASON LOT. East side, State Road. At the junction of State Road with Cedar Road. On knoll in small stand of trees, about 100 feet from the res. of Roland Goodwin (1912 State Road, 1969). Town Map/Lot:71/9. [2020 – unlocated] [43°09'21"N 70°48'48"W]

**Nason,**

Robert, died Jan. 24, 1876, aged 64 yrs. 4 mos. 7 das. [born September 17, 1811]

Note: Robert was the son of William and Sarah Nason who are buried in Lot 85 on the property of 17 Tidy Road. He and wife Hannah are also listed as being buried in Lot 85. He married Hannah Chick, whose family members are buried in Lot 84.

**84** TUCKER LOT. East side, State Road. In field to the rear of the preceding Nason lot. On land of 22 Sturgeon Creek Drive. Town Map/Lot: 62/1. [N43°09.275' W070°48.860' Elev. -28 ft.] [Chick 046](#) [Chick 072](#) [Chick 073](#) [Chick 074](#) [Chick 075](#)

**Chick,**

Ann G., died Feb. 20, 1840, aged 22 yrs. [Chick 054](#) [Chick 065](#)

Bathsheba, w. James Chick, died July 9, 1871, aged 87 yrs. [Chick 053](#)

James, died Apr. 19, 1830, aged 51 yrs. [Chick 052](#)

Martha, d. James and Bathsheba Chick, died Sept. 11, 1832, aged 21 yrs. [Chick 055](#) [Chick 056](#)

Mary, d. James and Bathsheba Chick, died Dec. 3, 1825, aged 17 yrs.

Samuel, s. Samuel and Ursula Chick, died Oct. 26, 1832, aged 23 yrs. 11 mos. 24 das. [Chick 051](#)

Samuel, died Jan. 26, 1867, aged 82 yrs. 8 mos. 13 das. [Chick 047](#)

Ursula Nute, w. Samuel Chick, died Dec. 27, 1868, aged 83 yrs. 11 mos. 19 das. [Chick 048](#)

**Tucker,**

———, youngest dau. William H. and Ursula Tucker, died Oct. 16, 1877, aged 10 mos. 9 das. [Chick 068](#)

Emma Ursula, d. William and Ursula Tucker, died Sept. 27, 1875, aged 21 yrs. 2 mos. 21 das. [Chick 059](#)



William H. (Father), Aug. 4, 1843-Oct. 27, 1904. [Chick 062](#)

Ursula C. (Mother), July 7, 1848-Jan. 2, 1899. [Chick 062](#)

**85** NASON LOT. South side, Tidy Road. To the rear of the res. in 1935 of G. B. Hartford, in 1969 of Frank C. Stiles. Burial lot mentioned in deed 5364/252 (1990). 100 feet behind house at 17 Tidy Road (2010). Town Map/Lot:70/2. [N43°09.407' W070° 49.023' Elev. 161 ft.]

**Freeman,**

Capt. James B., died Apr. 26, 1907, aged 66 yrs. 9 mos. 9 das.

Maria V., w. James B. Freeman, died Mar. 23, 1902, aged 60 yrs. 11 mos. 23 das.

**Harrington,**



George W., died Sept. 18, 1876, aged 33 yrs. Me. U. S. Navy.

**Kimball,**

Elizabeth M., dau. James E. and Edith Kimball, Apr. 6, 1894-July 6, 1912.

James H., died Mar. 28, 1872, aged 29 yrs. 6 mos. 13 das.

Marion H., d. James E. Kimball, Dec. 2, 1903-June 11, 1912.

Ruth, d. J. E. and Edith M. Kimball, 1905-1906.

**Martin,**

Cynthia H. Nason, w. Joseph Martin, Oct. 6, 1848-Oct. 5, 1917.

**Nason,**

Caleb, died Aug. 20, 1852, aged 39 yrs.

Ezekiel V., died Oct. 18, 1852, aged 36 yrs.

Frederick W., s. William and Sarah Nason, died June 11, 1833, aged 15 yrs.

Hannah, w. Robert Nason, died Apr. 24, 1898, aged 86 yrs. 3 mos. 16 das.

Mary H., inf. d. William F. and Lizzie L. Nason.

Robert, died Jan. 24, 1876, aged 65 yrs. 4 mos. 7 das. [born September 17, 1811]

Robert, died Apr. 24, 1898, aged 86 yrs. 3 mos. 16 das.

Samuel C., May 24, 1833-Nov. 18, 1906.

Lizzie C. E., w. Samuel G. Nason, Aug. 5, 1846-Apr. 12, 1925.

Sarah (Mother), w. William Nason, died Apr. 1, 1883, aged 92 yrs. 11 mos.

William, died Feb. 28, 1857, aged 73 yrs.

William F., Dec. 19, 1837-Apr. 6, 1896.

**Raitt,**

Henry, Nov. 1, 1833-Nov. 28, 1906.

Laura H., d. Henry and Sarah J. Raitt, died Apr. 23, 1858, aged 8 mos. 23 das.

Lillian M., d. Henry and Sarah J. Raitt, died Sept. 8, 1864, aged 1 yr. 5 mos.

Sarah J. Nason, w. Henry Raitt, Feb. 18, 1839-Oct. 30, 1913.

**86** BARTLETT LOT. North side, Tidy Road. Follow first woods road north after passing res. of Frank C. Stiles, but when it turns continue north instead for 100 feet. Located on the property of Ammons, 32 Tidy Road (2020). Mentioned in deed Book 1856, Page 368. Shown on Plans 382/2 and 372/44. Eliot Map 70, Lot 35-1.

**Bartlett,**

Abigail, w. Nathan Bartlett, died (Jan. or Mar.?) 8, 1841, aged 77 yrs.

Mary H., w. William A. Bartlett, July 9, 1821-Aug. 18, 1893.

Nathan, died Nov. 30, 1834, aged 71 yrs.

Nathaniel S., died Apr. 5, 1846, aged 48 yrs. 2 mos. 12 das.

Sarah, w. Nathaniel S. Bartlett, died Sept. 23, 1839, aged 41 yrs. 11 mos. 23 das.

Susan, d. Capt. William and Mary H. Bartlett, died Jan. 4, 1848, aged 4 das.

William A., Jan. 8, 1821-Apr. 3, 1895.



**87** ROWE LOT. North side, Tidy Road. Near Piscataqua River, on knoll. Take a right onto Boyce Road and left onto Starboard Cove Ln. To the right just before the driveway splits at the CMP pole 6, go .1 mile. Lot is behind pond on the right, path is to the right of the dam. 28 Starboard Cove Rd. (Schadler – 2020) Town Map/Lot: 70/25. Shown on YCCR Plan 318/8 and 300/33 (River Meadows Subdivision). [N43°09.395' W070° 48.949' Elev. 160ft.] [Rowe 1](#)  
[Rowe 2](#)

**Rowe,**



Edward L., Sr., Maine, PFC CO E 11 Engineers, WWI, Dec. 20, 1892-Jan. 6, 1932. [Rowe 4](#)

[Rowe 5](#) [Rowe 7](#)

Clara, 1891-1976. [Rowe 4](#)

Edward L., Jr., 1924-1999. [Rowe 4](#)

**88** STACY LOT. North side, Tidy Road. Near Piscataqua River, on hillock. On property of 23 Osprey Cove Lane. Mentioned in Deed: Book 1668, Page 141. Town Map/Lot: 70/44. Cemetery shown on Town Map 78. Shown on Plan Book/Page: 262/4 and 256/22 (Cullen). Several stones, without inscriptions, very old.

**89 ALLEN LOT.** West side, State Road. In south west corner of junction of State Road and River Road. Near the site of the ancient Friends Meeting House. Town Map/Lot: 61/25 (1809 State Rd). Shown on Plan 303/23 (Molasky-2005) The Molasky home (61/26) was the site of the old Allen farm. On or near is an old brick silo. [Friends 009](#)  
[N 43°09.030' W070°48.982' Elev. 214ft]

**Allen,**

Aza, Dec. 29, 1780-Apr. 28, 1866. [Friends 014](#) [Friends 019](#)  
Lydia Buffum, w. Aza Allen, May 17, 1792-Aug. 1, 1853. [Friends 015](#) [Friends 021](#)  
Caroline Maria, dau. of Asa and Lydia Allen, died Mar. 23, 1849, aged 23 yrs. [Friends 023](#)  
Elwood R., Nov. 23, 1836-Oct. 23, 1875. [Friends 011](#)  
Hannah, June 14, 1785-Sept. 3, 1870. [Friends 024](#)  
Ephraim, died Jan. 10 [19?], 1846, aged 95 yrs. [Friends 025](#)  
Lillis Brown, died Jan. 21, 1845, aged 90 yrs. [Friends 026](#) [Friends 027](#)  
Martin R., May 24, 1830-Nov. 15, 1910. [Friends 010](#)  
Mary Ann, c. Aza Allen, died Aug. 14, 1833, aged 16 mos. [Friends 022](#)  
Elwood R., c. Aza Allen, died Mar. 2, 1836, aged 16 mos. [Friends 022](#)

**Estes,**

Statira P. Allen, w. Stillman Estes, May 3, 1822-Jan. 13, 1886. [Friends 013](#) [Friends 017](#)  
Stillman, Dec. 13, 1812-Apr. 28, 1885. [Friends 012](#)

**Jenkins,**

James C., died Jan. 18, 1893, aged 78 yrs. [Friends 044](#) [Friends 045](#)  
Jemima (Mother), w. Stephen Jenkins, died Oct. 1, 1872, aged 84 yrs. [Friends 034](#) [Friends 035](#)  
Stephen (Father), died Sept. 3, 1877, aged 89 yrs. [Friends 032](#) [Friends 033](#)

\*There are also numerous broken off stones and fieldstones which appear to be burial markers.  
[Friends 028](#) [Friends 029](#) [Friends 030](#) [Friends 031](#) [Friends 036](#) [Friends 037](#) [Friends 038](#) [Friends 039](#) [Friends 040](#) [Friends 041](#) [Friends 042](#) [Friends 043](#) [Friends 046](#) [Friends 047](#)

**90** FERBUSH LOT. East side, State Road. At the rear of the field on rising ground, to the rear of the res. of Mildred McCloud, formerly the old Horace S. Stacy (1862-1942) house at 1768 State Rd. (2010). Town Map/Lot: 52/18. David and wife Mary deeded 15 A of land to William Stacy, the father of Horace, in consideration of being taken care of for the rest of their lives. See Book/Page: 248/177 (1855). Mary may also be buried here. The estate of Horace Stacy's step-daughter Millie McCloud deeded these lands. Town Map/Lot: 52/18.

**Ferbush,**

David A., died Aug. 25, 1856, aged 66 yrs. [DAFerbush stone](#)

**91** SHAPLEIGH LOT. East side, State Road. In field to the rear of the res. of R. E. Pruett, Jr., Next to ROW on Warner land. Originally these were the lands of Daniel Frye. See Deed Book, 8738, Page 175 that mentions ROW by cemetery on land of Town Map/Lot: 52/23-4. 1748 State Road. The ancient Frye land was broken up by Trefethen into several parcels.

Town Map/Lot: 23/4. [ N 43°08.206' W070°45.862' ] [PC3 002](#) [PC3 003](#)

**Shapleigh,**

James, 1772-1848.

Anna, w. James Shapleigh, 1767-1854.

James, 1802-1873.

Levia, w. James Shapleigh, 1807-1871.

Charles E., 1839-1842.

Mary A., 1828-1847.

Lydia R., 1833-1847.

Orlando B., 1837-1850.

Marrilla M., 1837-1861.

Lydia A., 1850-1861.

Nathan E., 1844-1865.

**92** FRYE LOT. West side, State Road. Next to res. of G. A. Emery. In the side yard of John Anderson, 306 Jennie Lane (2020). Cemetery is mentioned in the deeds for the property “excepting from the conveyance the Frye cemetery located in the Southwesterly corner of the lot conveyed”. Book 2346, Page 294 (1978). Town Map/Lot: 52/10. [Jennie Lane Cem 2](#) [Jennie Lane Cem 3](#) [Jennie Lane Cem 4](#) [Jennie Lane Cem 5](#) [Jennie Lane Cem 1](#) [N 43°08.845’ W070°48.789’ Elev. 113ft]

**Frye,**

Abigail F. (Mother), died Dec. 24, 1887, aged 85 yrs. 7 mos. [PC8 029](#)

James P. (Husband), died July 27, 1868, aged 75 yrs. 5 mos. [PC8 028](#)

Asael William, s. James P. and Abigail F. Frye, died Mar. 1, 1865, aged 37 yrs. 4 mos. [PC8 022](#)

Fernando N., s. Asaell W. and Lydia D. Frye, died Mar. 3, 1855, aged 6 wks. [PC8 021](#)

Georgianna, youngest d. James P. and Abigail F. Frye, died Jan. 16, 1850, aged 5 yrs. 4 mos. [PC8 019](#)

John Rice, s. James P. and Abigail F. Frye, died Sept. 13, 1923, aged 83 yrs. 1 mo. 26 das. [PC8 025](#)

Sarah S., w. John Rice Frye, died July 26, 1913, aged 66 yrs. 2 mos. 26 das. [PC8 027](#)

Leonidas Badger, s. James P. and Abigail F. Frye, died Sept. 4, 1869, aged 33 yrs. 6 mos. [PC8 030](#)

**Sargent,**

Georgianna Frye, d. William. C. and Martha A. Sargent, died May 21, 1854, aged 5 mos. 14 das. [PC8 020](#)

**93** HILL LOT. West side, State Road. Near the site of the birthplace of Governor John Fremont Hill of Maine. Mentioned in Deed Book 10416, Page 60. Shown on Town Map 52. Deed Book/Page 10715/242 denotes the ROW to the monument in the corner of the lot. Town Map/Lot: 43/20. 18 Governor Hill Road.

A single stone marks these graves; it is inscribed: This tablet is erected in 1912 to the memory of Samuel Hill and his descendants who for more than two centuries were buried here. He was the Eliot ancestor of John Fremont Hill Governor of Maine 1901-1905. Samuel Hill came here from Oyster River, Dover, N. H. when that settlement was destroyed by the Indians.) [JFHill 001](#) [JFHill 002](#) [Hill 1](#) [Hill 2](#) [Hill 3](#) The John F. Hill Grange 393 is charged with caring for this grave.

**94 SHAPLEIGH LOT.** West side, State Road. Just north of the old Elisha Shapleigh house Road (in 1935 the res. of Andrew Raeside, now 4 Governor Hill Rd./Deborah McMillen-2010) that stands at the intersection of the Governor Hill Road with the State Road. On property of 3 Governor Hill Rd. Mentioned as “private cemetery” in deeds for 1657 State Road (Town Map/Lot:43/6) Cemetery on Town Map/Lot: 43/7.  
[ N 43°08.206’ W070°45.862’] [Elisha 1](#)

———, Hetty, d. Jan. 15, 1863, aged near 100 yrs. A faithful friend and servant.\*  
[PC3 027](#)

**Hanscom,**

Isabel S., d. Nathaniel and Mary Hanscom, died Oct. 4, 1824, aged 10 yrs. [PC3 023](#)

**Shapleigh,**

Betsey L., w. James Waldron Shapleigh, died Aug. 14, 1876, aged 67 yrs. [PC3 016](#)



Elisha, d. Mar. 11, 1822, aged 73 yrs. [PC3 007](#)

Elizabeth, died June 9, 1829, aged 77 yrs. [PC3 010](#)

Hannah, died Sept. 25, 1826, aged 77 yrs. [PC3 021](#)

Hannah Lee, w. James Waldron Shapleigh, died Mar. 19, 1840, aged 41 yrs. [PC3 014](#)



James, died Jan. 30, 1806, aged 65 yrs. [PC3 019](#) [PC3 018](#)

James Waldron, died Dec. 29, 1862, aged 64 yrs. 10 mos. [PC3 012](#)

Samuel Chandler, Feb. 26, 1835-July 27, 1896. [PC3 005](#)

Sarah Frances, w. Samuel Chandler Shapleigh, Mar. 14, 1832-Sept. 1, 1911. [PC3 006](#)

Waldron, Jan. 25, 1848-Aug. 30, 1901. [PC3 025](#) [PC3 026](#)

\*Note: “When Capt. Elisha Shapleigh returned from the Revolution he found Hetty was ill in her attic room and he ordered her bed to be moved to the parlor where she ws to stay until her death.

- *Cemetery and Bible Records of Eliot, Maine*, compiled by Miss Melvil F. Meeds and Mrs. Harold J. Staples, Maine Historical Society, n.dau.



**95** STACY LOT. Down Governor Hill Road, to the rear of the res. of Vincent S. Miniutti (1969). Today it is on the left as you enter Knoll Road (2010) on land of 11 Knoll Rd. Shown on Plan 165/14 (Elm Knoll Farm). Town Map/Lot: 42/9. [StacyKNL 001](#) [StacyKNL 010](#)  
[StacyKNL 002](#)

**Stacy,**

Samuel, died Apr. 4, 1885, aged 86 yrs. [StacyKNL 003](#) [StacyKNL 006](#)

Sarah B., w. Samuel Stacy, died May 25, 1884, aged 72 yrs. [StacyKNL 003](#) [StacyKNL 007](#)

Children of Samuel and Sarah B. Stacy: [StacyKNL 005](#)

Elizabeth W., w. Joseph Stacy, died Feb. 18, 1842, aged 68 yrs. [StacyKNL 004](#) [StacyKNL 009](#)

Joseph, lost at sea, 1799, aged 35 yrs. [StacyKNL 004](#)

**Crockett,**

Mary, died 1832, aged 97 yrs. [dau. of Samuel and Sarah Stacy] [StacyKNL 008](#)

**96** REMICK LOT. East side, Fore Road. Next to road in the side yard of 212 Fore Rd. Town Map/Lot: 34/21. [Remick1](#) [Remick3](#) [Remick4](#)

**Meserve,**

Ellen M. Remick, w. Charles W. Meserve, died Sept. 10, 1894, aged 52 yrs. [fore rd](#)

Mary Isabelle, died Charles W. and Ellen M. Meserve, died Feb. 6, 1868, aged 4 yrs. 9 mos. 23 das. [fore rd MI](#)

**Remick,**

Mark, died July 18, 1839, aged 48 yrs. 4 mos. [fore rd MM](#)

Meriam, w. Mark Remick, died Aug. 25, 1847, aged 56 yrs. 10 mos. [fore rd MM](#)

Mary, c. Mark and Meriam Remick, died Mar. 16, 1826, aged 6 yrs. 10 mos. [Remick2](#)

Sarah, c. Mark and Meriam Remick, died June 10, 1832, aged 7 yrs. 4 mos. [Remick2](#)

Meriam, c. Mark and Meriam. Remick, died Feb. 5, 1835, aged 1 yr. 10 mos. [Remick2](#)

William, c. Mark and Meriam Remick, died Nov. 7, 1839, aged 27 yrs. 10 mos. [Remick2](#)

James, c. Mark and Meriam Remick, died May 7, 1842, aged 26 yrs. 9 mos. [Remick2](#)

Samuel, c. Mark and Meriam Remick, died June 14, 1849, aged 27 yrs. [Remick2](#)

Jacob, c. Mark and Meriam Remick, died May 10, 1868, aged 40 yrs. 8 mos. [Remick2](#)

**Shapleigh,**

Albert A., s. A. R. and Susan Shapleigh, died Apr. 23, 1844, aged 1 yr. 3 mos. 8 das. [fore rd 3](#)

Albert A., s. A. R. and Susan Shapleigh, died Oct. 12, 1867, aged 21 yrs. 1 mo. 8 das. [fore rd](#)

Alexander R., died Feb. 23, 1862, aged 57 yrs. 4 mos. 3 das. [fore rd 4](#)

Charles E., s. A. R. and Susan Shapleigh, died Sept. 20, 1836, aged 3 mos. [fore rd 3](#)

Forest E., Jan. 17, 1852-Nov. 14, 1899. [fore rd](#)

Susan R., w. Alexander R. Shapleigh, died Oct. 13, 1869, aged 52 yrs. 3 mos. [fore rd 3](#)

**97** SCAMMON LOT. West side, Fore Road, near the res. in 1935 of Fred Dixon. On the left between 145 and 149 Fore Rd. On land of 149 Fore Road. Town Map 26, Lot 10. Cemetery is mentioned in Deed Book 1827, Page 883. [N43° 06.620' W070° 47.278']

**Bracey,**

Mary, w. Levi Bracey, died Mar. 1, 1884, aged 95 yrs.

**Flanders,**

Eliza, Apr. 20, 1808-Oct. 10, 1896.

Mary, wid. Nathan Flanders, died Aug. 9, 1865, aged 89 yrs. 5 mos. 10 das.

Nathan C., s. Charles and Sarah Flanders, died Feb. 8, 1858, aged 24 yrs.

**Scammon,**

Eliot F., died Dec. 16, 1896, aged 82 yrs.

Sally, wid. Nicholas Scammon, died Aug. 25, 1860, aged 67 yrs. 11 mos. 12 das.

Sarah A., w. Eliot F. Scammon, died Aug. 21, 1915, aged 92 yrs. \*

**Frost,**



Harrison T. \*\*

Note: 1827/ 883 - "Northerly by land now or formerly of George A. Twombly; westerly and southerly by land now or formerly of Charles A. Saurman, Excepting the Scammon burial lot located on the conveyed property. Being the same conveyed 1965 and recorded Book 1651/186".

\* Sarah A. Scammon was the daughter of Levi Bracey and Mary Quimby. She was born April 11, 1823 in York, Maine.

\*\* Harrison T. Frost served in the 27<sup>th</sup> Maine Regiment during the Civil War. This listing was designated "Foss" since first discovered by Dr. John E. Frost which appears that a typographical error was first made and perpetuated. Frost died in Salem, Mass in 1911, where he had been living form many years. Listed in the 1910 census as a brakeman on the railroad and in earlier ones as a fisherman and house carpenter. He married (1) Adelaide (Woods) and (2) Grace Reynolds, who died in 1903 in Salem, Mass and is buried in the Waterside Cemetery.

**98** LEIGHTON /PARISH LOT. East side, River Road. Near the res. of David Lanier (1969). Hidden behind wooden fencing at residence of William Berliner, 258 River Road (2010). Within this cemetery are the private Leighton Cemetery enclosed by granite post/iron bar fencing. The cemetery is referenced in Deed Book 2231, Page 183. Shown on Plan 384/16 (Berliner, 2006). Town Map/Lot: 19/1. [OPC 87](#)

**Alcock,**

Samuel, Here Lyes ye Body of Mr. Samuel Alcock aged 43 yrs. & 8 mo. Died October ye 13th 1708. [OPC 78](#)

**Hammond,**

Emma, dau. Pierpont and Rebecca Hammond, died Feb. 7, 1879, aged 22 yrs. 10 mos. [OPC 94](#)

Helen, dau. Pierpont and Rebecca Hammond, Nov. 12, 1850-Nov. 21, 1850. [OPC 95](#)

Pierpont, May 25, 1828-Feb. 1, 1900. [OPC 97](#)

Rebecca W. Leighton, w. Pierpont Hammond, June 29, 1826-Mar. 4, 1921. [OPC 96](#)

**Leighton,**

George H., s. George W. and Isabel S. Leighton, died Oct. 7, 1880, aged 21 yrs. 9 mos. [OPC 93](#)

George W., died May 3, 1904, aged 76 yrs. 9 mos. 21 das. [OPC 91](#)

Isabel S., w. George W. Leighton, died Oct. 11, 1859, aged 29 yrs. 6 mos. [OPC 92](#)

John. Here Lyes the body of John Leighton son to Mr. William and Mrs. Sarah Leighton aged 11 yrs. & 7 mos. Dec'd July 2, 1737. [OPC 80](#)

Katherine. Here Lyes the body of Katherine Leighton Daughter of Mr. William and Mrs. Sarah Leighton aged 19 yrs. & 1 mo. Dec'd June ————. [OPC 85](#)

Rebekah, w. William Leighton, died Sept. 28, 1859, aged 65 yrs. 5 mos. [OPC 89](#)

Samuel. Here Lyes ye Body of Samuel Leighton youngest son of John Leighton, Esq. aged 28 yrs. 1 mo. 2 das. Dec'd Dec. 24, 1713. [OPC 84](#)

William, died Mar. 29, 1850, aged 55 yrs. [OPC 88](#)

William H., s. William and Rebecca Leighton, died Oct. 15, 1850, aged 16 yrs. 10 mos. [OPC 90](#)

**98** LEIGHTON LOT (CONTINUED)

**Fernald,**

Abigail Kennard, wife of Timothy Fernald, who died July 6, 1816, ae. 59. [OPC 79](#)

**Rogers,**

Rev. John [OPC 81](#)

Susannah Whipple [OPC 81](#)

(a single stone with the following inscription: Rev. John Rogers First minister of Eliot 1714-1768 Born Ipswich, Mass., Jan. 27, 1692 Died Eliot, Oct. 16, 1773. Beside him lies his wife Susannah Whipple daughter of Maj. John Whipple and Katherine Leighton Born Aug. 3, 1696. He was a direct descendant of the martyr.)

**Trevett,**

Mary Jane, dau. Oliver and Caroline Trevett, d. Jan. 19, 1827, aged 3 yrs. 4 mos. 4 das. [OPC 98](#)

**Lanier,**

Sidney, Jr. [OPC 82](#)

John Stevenson [OPC 82](#)

Caroline Scattergood [OPC 82](#)

Alice Masson [OPC 82](#)

**99** SHAPLEIGH LOT. East side, River Road. Along road leading East from River Road, a little before reaching the res. of Edward Rollins (1969). Back in woods behind residence at 346 River Road/Gordon (2010). The land was passed down through the Shapleighs and came into the hands of John L. Jenks and then Sherman Abbot. It is written about in Deed Book 309, Page 421 – “Reserving an enclosed burying ground containing the remains of Andrew F. Shapleigh. To remain used as a burying ground.” Associated deed: 3799/51. Shown on Plan 164/5 (Ogilby-1987). Town Map/Lot: 25/12-1.

**Shapleigh,**

Andrew F., Jan. 24, 1803-Jan. 30, 1873.

Andrew R., Aug. 10, 1843-Apr. 6, 1868.

Caroline, w. Andrew F. Shapleigh, May 27, 1809-Feb. 13, 1880.

Frank Herbert, s. Charles and Mary F. Shapleigh, Feb. 11, 1861-Oct. 5, 1866.

George, s. Andrew F. and Caroline Shapleigh, died Aug. 14, 1836.

George Fred, s. Charles A. and Mary F. Shapleigh, died Oct. 31, 1904, aged 39 yrs. 23 das.

Georgianna, dau. Andrew F. and Caroline Shapleigh, died Mar. 27, 1837.

Mary Frances, w. Charles A. Shapleigh, died Sept. 2, 1882, aged 50 yrs.

Phebe Jane, w. Charles A. Shapleigh, died Apr. 14, 1892, aged 52 yrs. 10 mos.

(in same lot is Shapleigh stone inscribed: Dead Root and Branch/ This stone is placed to mark the grave/ Of one who lives but will here be laid/ And though he has lost all that Earth has given/ Yet left to him are both God and Heaven/ And while his name is not written here/ It's entwined with those to him most dear/ As they sleep within this hallowed ground/ The writer was born Dec. 13, 1831) [Dead Root & Branch 1987](#)

**100 ROGERS LOT.** Northwest side, River Road. Between River Road and Piscataqua River, just north of Cammock Creek. On land of 13 Rogers Point Road. Town Map/Lot: 33/11. Stones, that are still extant, have been moved and repositioned to one end of the cemetery. \*”Back of the old house now torn down.” -*Cemetery and Bible Records of Eliot, Maine*, compiled by Miss Melvil F. Meeds and Mrs. Harold J. Staples, Maine Historical Society, n.d. [Rogers Point Cem 1](#) [Rogers Point Cem 2](#)

**Rogers,**

Eva B., dau. John W. and Mary E. Rogers, died Nov. 19, 1873, aged 5 yrs.  
Frank L., s. John W. and Mary E. Rogers, died Sept. 28, 1891, aged 19 yrs. 6 mos.  
Helen, dau. John W. and Mary E. Rogers, died Sept. 15, 1900, aged 6 mos.

Lizzie, dau. John W. and Mary E. Rogers, died July 8, 1876, aged 9 mos.  
Martha, dau. Aug. 31, 1829, aged 39 yrs. [daughter of Nathaniel and Lucy (Moody)]  
Capt. John, died Apr. 28, 1867, aged 74 yrs. \*  
Martha Bean, w. Capt. John Rogers, died July 29, 1852, aged 58 yrs.  
Eunice H., w. Capt. John Rogers, died Oct. 24, 1900, aged 81 yrs.  
(Mary?), died July 15, 185-.



Nathaniel, died Oct. 30, 1830, aged 70 yrs. [b. Oct. 13, 1760]  
Lucy Moody, w. Nathaniel Rogers, died Mar. 22, 1819, aged 51 yrs.



Capt. Shubael G., died July 19, 1841, aged 42 yrs. \*  
Annie Howe, w. Capt. Shubael G. Rogers, died Apr. 1, 1850, aged 45 yrs.  
Thomas C., died Oct. 21, 1877, aged 43 yrs.  
William D. M., died Dec. 25, 1844, aged 34 yrs. [William Dummer Moody Rogers, son of Nathaniel and Abigail (Hammond)]

\* Capt. Shubael G. Rogers was the son of Nathaniel and Abigail (Hammond). He married Anne, daughter of Capt. Thomas Howe of Baltimore.

William Dummer Moody, b. Sept. 4, 1809 married Mary Hammond of Eliot. NEHGR Vol. 13.

\* Capt. John Rogers was the son of Nathaniel and Abigail (Hammond). He married (1) Martha Bean and (2) Eunice H. -----.

**101** CARTER LOT. East side, River Road. Next to road, opposite Joy Point. Near entrance to Governor Hill Road (2010) Property Wyman/Warburg 402 River Road. Town Map/Lot: 25/8. Cemetery is mentioned in the deeds to this property (7269/310, 575/326). [PC3 038](#) [PC3 039](#)  
The Oliver Carter stone was knocked down and broken when a vehicle plowed into the Cemetery. The stone was pieced back together and the granite posts replaced in June of 2014 by a company out of Bedford, NH. The lot was damaged a second time and repairs made. [N 43°07.565' W070°48.458' ]

**Carter,**

Elizabeth, w. George H. Carter, July 10, 1834-July 7, 1881. [PC3 051](#) [PC3 052](#)

George H., died Aug. 17, 1864, aged 34 yrs. 2 mos. [PC3 049](#) [PC3 048](#) [PC3 050](#)

George Oliver, c. George H. and Sarah Carter, died Mar. 17, 1859, aged 4 yrs. 4 das. [PC3 056](#)  
[PC3 054](#) [PC3 053](#)

Georgianna, c. George and Sarah Carter, died Apr. 25, 1859, aged 3 mos. 5 das. [PC3 055](#)

Oliver, died Haverhill, Mass., Apr. 8, 1855, aged 55 yrs. [PC3 044](#) [PC3 045](#)

Sarah, died Aug. 5, 1861, aged 94 yrs. 6 mos. [PC3 042](#) [PC3 043](#)

Sarah, w. Oliver Carter, born on the Isles of Shoals, Sept. 20, 1805, died in Amesbury, Mass., May 4, 1871. [PC3 046](#) [PC3 047](#) **Stone missing [2008]**

**Varney,**

Mary A., w. John A. Varney, died Mar. 11, 1880, aged 66 yrs. [PC3 040](#) [PC3 041](#)

Note: Oliver Carter stone has mark of the carver - F.A.Brown, Hav'l Mass



**102** MORRELL LOT. Westside, River Road. In 1935 to the rear of the MacDonald residence; in 1969 the res. of Arthur W. Brannen, 583 River Rd. (Wirth -2010). Mentioned in deed for 34 Brannen Lane (Lillis) 1841/481 in describing the original land of MacDonald to Brannen (1949). "Reserving burial lot." Portion of lands from Gilbert MacDonald, 1947. Not clear if now on Town Map/Lot 41/4 or 41/5. Stones, if still there, are down on the ground under the debris (2010) [Hill Brannen Lane 8](#) [Hill Brannen Lane 9a](#)

**Morrell,**

Isaac, died Jan. 2, 1845, aged 26 yrs.

Martha, dau. William and Mary Morrell, died June 13, 1844, aged 9 yrs.

Mary, w. William Morrell, died Nov. 4, 1885 aged 91 yrs.

**103** HILL LOT. West side, River Road. Next to the preceding Morrell lot. Westside, River Road. In 1935 to the rear of the MacDonald residence; in 1969 the res. of Arthur W. Brannen, 583 River Rd. (Wirth -2010). Mentioned in deed for 34 Brannen Lane (Lillis) 1841/481 in describing the original land of MacDonald to Brannen (1949) and in the 1882 deed (Book 386, Page 311) from James H. Coleman to Alvin Rowe it being a 10 by 28 feet space. John R. Hill had deeded the land to James H. Coleman in 1873 (Book 336, Page 79). Not clear if now on Town Map/Lot 41/4 or 41/5 as they were both part of the same piece at one time. [Hill Brannen Lane 1](#)    [Hill Brannen Lane 2](#)

**Hill,**    [Hill Brannen Lane 3](#)

Honor R., w. John R. Hill, died Mar. 25, 1883, aged 80 yrs. 11 mos. 21 das.

John R., died Apr. 4, 1877, aged 79 yrs. 10 mos. 19 das. [Hill Brannen Lane 4](#)

Mary R., only c. John R. and Honor Hill, died Sept. 25, 1833, aged 13 yrs. 8 mos

[Hill Brannen Lane 7\(2\)](#)    [Hill Brannen Lane 7](#)

**104** MORRELL LOT. West side, River Road. On property belonging in 1935 to Jasper N. Johnson of Medford, Mass. Near cellar of old Morrell house which burned. Located at the end of Old Cottage Lane on land of 20 Old Cottage Lane. Cemetery mentioned in deed Book 4458, Page 45. Shown on Plans 162/50 (Decatur), 157/40 (Bowles – 1987) and 170/16 (Dame-1988). Shown on Eliot Map 50, Lot 5. [Morrill A 9c](#) [Morrell 97](#)

**Morrell,**

Joel, [Morrill A 8a](#)

Hannah, wife of Joel Morrell, died May 31, 1831, aged 73 yrs. [Morrill A 9a](#) [Morrill A 9b](#)

**Johnson,**

Nancy, died Aug. 3, 1828, aged 19. \* [Morrill A 3](#)

**Drown,**

Samuel, died Jan. 25, 1721, aged 43 yrs. 10 mos. 18 das. [PC0027](#) [Morrill A 4](#) [Morrill A 6](#)

\*Nancy is Joel and Hannah's daughter. She married

**105 MORRELL LOT.** West side, River Road. On property at 15 Old Cottage Lane. At the end of Old Cottage Lane and to the left of the road to the house on the property. Surrounded by an ornate metal fence. Shown on Plans 157/40 (Bowles – 1987) and 170/16 (Dame-1988). Town Map/Lot: 41/7. [Cottage Lane B](#)

**Morrell,**

Andrew J., s. John and Sarah Morrell, died Feb. 6, 1882, aged 47 yrs. 2 mos. [Cottage Lane 9d\(2\)](#)

Benning, s. John and Sarah Morrell, d. Apr. 7, 1879, aged 56 yrs. 5 mos. [Cottage Lane B 2](#)  
[Cottage Lane B 3](#)

Charles E., s. John and Sarah Morrell, died Sept. 15, 1865, aged 33 yrs. 3 mos. [Cottage Lane B 8](#)

Franklin J., s. John and Sarah Morrell, died Jan. 10, 1891, aged 63 yrs. 8 das. [Cottage Lane B 1](#)

Henrietta, twin dau., John and Sarah Morrell, died Mar. 12, 1912, aged 73 yrs. 4 mos. 10 das.  
[Cottage Lane B 9f](#) [Cottage Lane B 5](#)

Horace, twin son., John and Sarah Morrell, died Jan. 10, 1871, aged -2 yrs. 2 mos.  
[Cottage Lane B 6](#) [Cottage Lane B 7](#)

Mary A., dau. John and Sarah Morrell, died May 31, 1909, aged 83 yrs. 10 mos. 26 das.  
[Cottage Lane B 9c](#)

Sarah,, w. John Morrell, died Nov. 13, 1865, aged 68 yrs. 6 mos. [Cottage Lane B 9a](#)  
[Cottage Lane B 9b](#)

John, died Nov. 26, 1881, aged 84 yrs. 1 mo. \* [Cottage Lane B 9](#)

\*John is the son of Joel who is buried in the oldest Morrell cemetery (#105)

**106** SPINNEY LOT. North side, Old Road, in pines to the rear of the res. of David & Katheryn Dutkiewicz (218 Old Road/2010) on the slope of Sunset Hill. Town Map/Lot: 19/23.  
[Spinney Old Rd0642](#)  
[Spinney Old Rd0643](#)

**Spinney,**

William H., s. of ——— & ——— Spinney, died June 15 (or 16), 1858, aged 7 yrs. 7 mos.  
[Spinney Old Rd0631](#)

Sally, died Jan. 7, 1878, aged 77 yrs. 7 mos. [Spinney Old Rd0646](#)

David, died Nov. 22, 1862, aged 92 yrs. 8 mos. [Spinney Old Rd0630](#)

Annie L., dau of Marshall and Olive J. Spinney, died Oct. 11, 18-8, aged 2 mos. 2 das. [Spinney Old Rd0639](#)

Unidentified [Spinney Old Rd0640](#)

**107** CROSBY LOT. West side, State Road, off Pine Ave. To the rear of the William Fogg Library. On land of 17 Pine Ave. Town Map/Lot: 27/4. Deed Book/Page reference: 2630/182 (Richards). Land from Walter Staples (2266/135). Pine Ave mentioned as the “new road”. House built 1935 (Tax Card) Presumed all bodies and stones removed.\*

**Crosby,**

Nancy, w. Joseph Crosby, died Jan. 31, 1859, aged 52 yrs. \*

**Frye,**

Ann, dau. of Melville Frye, died Nov. 7, 1839, aged 42 yrs.

**Wood,**

Margaret, died Sept. 21, 1817, aged 78 yrs.

\*Note: These stones were buried in a hen yard and after the dirt was brushed off only three were in readable condition. Joseph Crosby of Portsmouth and Nancy Frye were married Nov. 30, 1840. -*Cemetery and Bible Records of Eliot, Maine*, compiled by Miss Melvil F. Meeds and Mrs. Harold J. Staples, Maine Historical Society, n.d. This cemetery was also documented in the Nathan Hale Cemetery Catalogue.

In a manuscript, written by Victor Staples, at the William Fogg Library in Eliot he writes of this cemetery and how he moved it. He states that Jessie Plaisted's husband Clarence, who was Sarah Frye's nephew and built the first house, knew about the cemetery and how many were buried there. Jessie offered two lots in the public cemetery to move the bodies into. Victor said he drew a map of where he placed the remains that he found. Victor acquired this land in 1959 [deed]. It is not clear just when John Frost saw these stones but is assumed it was previous to Victor clearing the land.

A picture, recently discovered by EHS seems to show the cemetery in the distance, before Pine Ave. was established. White stones seen in the field.

**108** HAMMOND LOT. Northeast side, Old Road. Next to road on bank, between Old Road and driveway leading to the former home of Benjamin Wylie of Somerville, Mass. At one time the home of Oliver Prime. Today (2010) 196 Old Road. Part of the Green Acre Baha'i School properties. Town Map/Lot: 20/1. Shown on Plan of Wiley Property, 1943. Plan Book 17, page 16. York County Deeds. [HamOld 002](#)

**Hammond,**

Daniel R., died Jan. 21, 1872, aged 80 yrs. 7 mos. [HamOld 024](#)

Sally J., w. Daniel R. Hammond, died May 19, 1881, aged 87 yrs. [HamOld 025](#) [HamOld 026](#)

Eliza H. , dau. Daniel R. and Sally J. Hammond, died Jan. 8, 1853, aged 23 yrs. [HamOld 029](#)

Emeline G., dau. Thomas and Rozan G. Hammond, died Aug. 16, 1853, aged 14 yrs. [HamOld 009](#) [HamOld 010](#)

Mary, dau. Thomas and Rosan Hammond, died Oct. 7, 1863, aged 35 yrs. 4 mos. [HamOld 006](#)  
[HamOld 007](#)

Mary S., dau. Daniel R. and Sally J. Hammond, June 1, 1821-Feb. 26, 1904. [HamOld 027](#)  
Capt. Pierpont. Erected by brotherly affection in memory of Capt. Pierpont Hammond ship-  
master who died in New Orleans April 8 A. D. 1835, aged 42. [HamOld 015](#)

[HamOld 016](#)

Rachel E., died Feb. 23, 1880, aged 80 yrs. 10 mos. [HamOld 020](#) [HamOld 021](#)

Rozan G., w. Thomas Hammond, died July 22, 1843, aged 36 yrs. [HamOld 013](#) [HamOld 014](#)

Susan Y., dau. Daniel R. and Sally J. Hammond, Aug. 20, 1824-May 17, 1904. [HamOld 028](#)

Thomas, s. Thomas and Rosan Hammond, died Oct. 28, 1861, aged 23 yrs. 7 mos. [HamOld 008](#)

Thomas, died Apr. 26, 1871, aged 68 yrs. [HamOld 011](#) [HamOld 012](#)

Willard B., s. Thomas and Rozan G. Hammond, died Dec. 11, 1843, aged 18 yrs. [HamOld 030](#)  
[HamOld 031](#)

**Pingree,**

Henrietta, w. I. C. Pingree, died Dec. 7, 1863, aged 27 yrs. [HamOld 004](#) [HamOld 005](#)

**Scammon,**

Mary Elizabeth, w. Humphrey Scammon, died Oct. 24, 1859, aged 35 yrs. [HamOld 022](#)  
[HamOld 023](#)

Sarah Fannie, youngest dau. Humphrey and Mary Elizabeth Scammon, died Oct. 27, 1876, aged 18 yrs. 10 mos. 27 das.

\*Elizabeth,

**Shapleigh,**

Mrs. Mary (Hannah?) Hammond, w. Mr. Thomas Shapleigh, died Oct. 20, 1834, aged 39 yrs.  
[HamOld 017](#) [HamOld 019](#)

**109** NASON LOT. East side, Old Road, next to the preceding Hammond lot. (196 Old Road-2010). Town Map/Lot: 19/26. Shown on Plan of Wiley Property, 1943. Plan Book 17, page 16. York County Deeds. [Nason 001](#) No stones found - 2010.

**Nason,**

John, Jr., s. John and Mary A. Nason, died Aug. 30, 1835.

Mary H., wife of John Nason, died Jan 18, 1855, aged 75 years.\*

John Nason, died Oct. 30, 1830, aged 55 yrs. 6mos.\*

**Hodgdon,**

Mary Nason, wife of Freeman Hodgdon, died, Aug. 29, 1853, age 49yrs. 9mos.\*

**Archer,**


Mary E., wife of William H. Archer, died at Salem, Mass., Dec. 23, 1876, aged 33yrs. 6 mos. 1 day. \*

**Frost,**

Lucy, died March 22, 1862, aged 82 years.\*

[other field stones]

\*Note: At one time these stones existed as recorded in *Cemetery and Bible Records of Eliot, Maine*, compiled by Miss Melvil F. Meeds and Mrs. Harold J. Staples, Maine Historical Society, n.d. Also from John E. Frost's

notes :“Said to be other burials here also, including his father  Jonathan Nason, b. Aug. 1, 1741, died Mar. 18. 1831. He served in the Revolutionary War and possibly his mother Mary.”



**110** FOGG LOT. West side, Old Road. Across the road from the res. of Mrs. Harlan Willis, (144 Old Road/Beth Johnson-2010) Located in field. Town Map/Lot: 20/48. Trustees of the William Fogg Library are charged with caring for this cemetery under the directives of the Trust. There appears to have been a fence around the obelisk for William Fogg as there are granite pieces with iron around the monument. [Fogg 001](#) [Fogg 002](#) [Fogg 003](#)

**Fogg,**

Daniel, s. Samuel and Anna Fogg, born at Hampton, N. H., April 16, 1660 died in this town in the year 1755, aged 95 yrs. [Fogg 029](#)

Hannah, w. Daniel Fogg, died about 1733, aged 70 yrs. [Fogg 031](#)

James, s. Daniel and Hannah Fogg, Mar. 17, 1704-Dec. 24, 1787, aged 83. [Fogg 008](#) [Fogg 009](#)

Elizabeth, w. James Fogg, dau. James and Mary Fernald, Sept. 8, 1706-1766. [Fogg 010](#)

John, died Apr. 8, 1827, aged 76 yrs. [s. James/Elizabeth, b. Sept. 17, 1750] [Fogg 018](#) [Fogg 020](#)

Mrs. Abigail, wid. Mr. John Fogg, died Sept. 27, 1840, aged 83 yrs. [b. Apr. 8, 1757] [Fogg 021](#)  
[Fogg 022](#)

James, s. John and Abigail Fogg, died Oct. 25, 1798, aged 10 yrs. [b. July 21, 1788] [Fogg 023](#)  
[Fogg 025](#)

Miss Abigail, died Mar. 22, 1825, aged 47 yrs. [dau. John/Abigail, b. 1777, unmarried] [Fogg 026](#)

[Fogg 028](#)

Nancy, died May 21, 1857, aged 62 yrs. [dau. John/Abigail, b. 1795, unmarried] [Fogg 015](#)  
[Fogg 017](#)

Joseph, died Aug. 4, 1874, aged 81 yrs. 5 mos. [son John/Abigail, b. 1793, unmarried] [Fogg 012](#)  
[Fogg 014](#)

John, died Aug. 6, 1835, aged 52 yrs. [son John/Abigail, b. 1783] [Fogg 099](#) [Fogg 100](#)

Mary, w. John Fogg, died Dec. 26, 1856, aged 70 yrs. [Fogg 101](#) [Fogg 103](#)

Nathaniel S., died Sept. 29, 1830, aged 25 yrs. [son John/Mary, b. Dec. 19, 1805, unmarried]  
[Fogg 104](#) [Fogg 106](#)

Elizabeth S., dau. John and Mary Fogg, died Feb. 19, 1881, aged 72 yrs. 10 mos. [Fogg 088](#)  
[Fogg 089](#)

Octavia Augusta, dau. John and Mary Fogg, died Nov. 10, 1849, aged 20 yrs. [b. Dec. 7, 1828]  
[Fogg 092](#) [Fogg 095](#)

Caroline, died Aug. 1, 1842, aged 19 yrs. [dau. John/Mary, b. Sept. 17, 1822] [Fogg 096](#) [Fogg 098](#)

James, died May 13, 1847, aged 27 yrs. [son John/Mary, b. Jan. 3, 1820, unmarried] [Fogg 107](#)  
[Fogg 110](#)

William

To my dear father from his affectionate son and sole surviving member of the family J. S. H. Fogg, M.D., Boston, 1862. William Fogg son of John and Abigail Fogg born Nov. 3, 1790, died Sept. 13, 1859. He lived honored and beloved and died lamented by all his townsmen. He represented Eliot in the State Legislature in 1825, 26, 34 and was town clerk 11 years, town treasurer 6 years, selectman and justice of the

## Eliot, Maine: Private Cemeteries

peace for many years, appointed postmaster by President Monroe he held the office through six successive administrations. William Fogg married 1st Betsey D. Hill June 16, 1821; 2d M. P. Moody Aug. 30, 1846. Children by 1st wife Son born and died May 16, 1822; Ann R. b. Jan. 12, 1824, d. Aug. 10, 1843. John S. H. b. May 21, 1826, Grad. Bowdoin College 1846, m. Sarah F. Gordon July 11, 1850. Joseph William, b. Feb. 18, 1829, d. Mar. 2, 1829. William A. b. May 31, 1832, d. Sept. 19, 1857.

### **110** FOGG LOT (CONTINUED) [Fogg 040](#) [Fogg 043](#) [Fogg 042](#) [Fogg 041](#)

Betsey D., w. William Fogg, Aug. 9, 1790-Jan. 24, 1846. [Fogg 053](#) [Fogg 055](#)

Mehitable P., second w. William Fogg, dau. Bradstreet and Ednah Moody, died June 11, 1868, aged 70 yrs. [Fogg 050](#) [Fogg 051](#)

William Ansyl, s. William and Betsey D. Fogg, May 31, 1832-Sept. 19, 1857. [Fogg 064](#)

Ann R., dau. William and Betsey D. Fogg, Jan. 12, 1824-Aug. 10, 1843, aged 19 yrs. 6 mos. 28 das.

Joseph W., s. William and Betsey Fogg, Feb. 18, 1829-Mar. 2, 1829. [Fogg 059](#)

#### **Fry,**

Edmund, died Nov. 3, 1826, aged 17 mos. [Fogg 071](#) [Fogg 072](#)

Margaret, dau. Edmund and Sarah Fry, died Sept. 30, 1826, aged 11 yrs. 8 mos. [Fogg 073](#) [Fogg 074](#)

Sarah, w. Edmund Fry, died June 6, 1840, aged 61 yrs. [Fogg 075](#)

**Hill**, \*parents of Betsey D., wife of William Fogg

Rebekah, wid. Samuel Hill, d. Benjamin Remick, Aug. 7, 1761-Jan. 27, 1848, aged 86.

[Fogg 065](#) [Fogg 066](#)



Mr. Samuel, died June 4, 1824, aged 61 yrs. [b. Sept 22, 1763] [Fogg 067](#) [Fogg 068](#)

#### **Merrill,**

James Ambrose, s. Rev. Josiah G.\* and Harriet Merrill, died Jan. 28, 1832, aged 7 yrs, 7 mos.

[Fogg 004](#)

\* minister of the Congregational Church in Eliot from 1831-1832

#### **Parker,**

Abigail L. Fogg, w. Horace Parker, Aug. 16, 1815-Jan. 19, 1899. [dau. John/Mary] [Fogg 085](#)

[Fogg 087](#)

Horace, Nov. 16, 1815-Dec. 11, 1900. [Fogg 085](#) [Fogg 086](#)

Horace T., son of Horace and Abby F. Parker, died Nov. 17, 1857, aged 4mths, 26 days.

[Fogg 084](#)

#### **Upham,**

Jay Wilmot, June 13, 1808-May 14, 1880. [Fogg 080](#) [Fogg 081](#)

Mary Catherine, w. Jay W. Upham, dau. John and Mary Fogg, Apr. 22, 1810-Jan. 3, 1884.

[Fogg 078](#) [Fogg 079](#)



Wilmot J., 7th Regt., N. H. Vols. U.S.A., wounded at Richmond, Oct. 27, died at Fortress Monroe, Va., Nov. 21, 1864, aged 21 yrs.\* [Fogg 082](#) [Fogg 083](#)


Caroline F., dau. Jay W. and Mary C. Upham, Aug. 16, 1846-July 23, 1914. [Fogg 076](#) [Fogg 077](#)

# Eliot, Maine: Private Cemeteries

## Willis,

Paulina H., w. L. M. Willis, dau. John and Mary Fogg, June 4, 1826-Mar. 23, 1859. [Fogg 090](#)  
[Fogg 091](#)

Note - also many unmarked sets of fieldstones [Fogg 069](#) [Fogg 070](#) [Fogg 032](#) [Fogg 033](#) [Fogg 035](#) [Fogg 034](#) [Fogg 036](#) [Fogg 037](#) [Fogg 038](#) [Fogg 039](#) Note: Wilmont J. Upham was born at Salmon Falls, NH the son of Jay and Mary Upham. Enlisted at age 21 as private in Co. F., 7<sup>th</sup> NH Reg. Promoted to Corporal.

**111** EMERY LOT. West side, Old Road. About 200 feet north of the former res. of W. C. Kennard, and about 200 feet from the road, opposite Cram's Corner. On the "front lawn" of Riverview Estates (2020). See NOTE below. Believe the cemetery may be shown on plan of Bruno and Levesque, Book 54 Map 28 and Book 71, Map 7. Town Map/Lot: 19/80. See deed 2233/304. [PC3 029](#) [ N43°08.594' W070°48.381' ]  **Several of Iron Rods missing as are some of the stones.**

## Chandler,



Rev. Samuel, (tomb-1960).\* In memory of Rev. Samuel Chandler, A.M., Harvard ,1790, Ordained Octo. 1792, closed in triumph a laborious and successful ministry August 9, 1829, aged 64 years. With a strong, active mind, he united "the ornament of a meek and quiet spirit. As a pastor he was faithful, devoted, affectionate; as the head of a family he was revered; as a friend beloved, as a man respected. [PC3 030](#) **Stone laying on ground [2008]**

## Emery,

Dr. Caleb died Feb. 16, 1831, aged 43 yrs. [PC3 034](#)

Mary Ann, died Sept. 8, 1872, aged 78 yrs. [PC3 033](#) [wife of Caleb Emery; dau. Samuel Chandler]

Annie Holmes, c. William H. and Martha Emery, died Sept. 19, 1859, aged 5 mos. 15 das. [PC3 036](#) [PC3 037](#) **Stone located inside table tomb [2008]**

Edward Bell, c. William H. and Martha Emery, died Sept. 10, 1861, aged 2 mos. 1 day. **Stone missing [2008]**

Lydia Spring, Oct. 8, 1822-June 12, 1898. [PC3 035](#) [dau. of Caleb/Mary Ann Emery]

## Spring,

Rev. Alpheus.\* (parts of stone are missing-1960) **Stone missing [2008]** [PC3 031](#) [PC3 032](#)

The Rev. Alpheus Spring, Pastor of the...died June 14... aged 52. A man greatly beloved...

[Rev. Spring was the second settled minister in Eliot. Mr. Spring was much beloved by his people and highly respected by his brethren in the ministry. " Taken sick of a fever, he died suddenly, June 14, 1791, thus closing an endeared pastorate of twenty-three years. He was succeeded by Rev. Samuel Chandler]

\* Note: Rev. A.L. Chase speaking before the Eliot Historical Society in 1899 says that the remains of Rev. Alpheus Spring are "buried with those of Rev. Samuel Chandler in the little tomb situated on the premises of Mr. Urch. The top of the tomb is about four feet wide and three feet above the earth; and is a solid granite stone evenly cut and nicely fitted. Laying on this stone are two slate tablets, the tops of which are to the north. – On the right hand one is this inscription:

The  
Rev. Alpheus Spring,  
Pastor of the North

## Eliot, Maine: Private Cemeteries

Church in Kittery,  
died June 14, 1791,  
Act. 52

O man greatly beloved  
thou shalt rest and  
stand in thy lot at the  
end of days. *Old Eliot*, Vol III, No. X., p. 152.

Laura Getchell Schontag, who moved to Eliot in the 1970s and lives in the Caleb Emery house nearby (2020) tells us that when Levesque was doing his “Riverview” subdivision she noticed the cemetery high up on a mound surrounded by excavation work for the septic system. When she found out he planned to remove the cemetery to Mt. Pleasant Cemetery the Getchells were appalled and subsequently the cemetery remained. Up. She notes, that until recently the stones for the two Emery children were still standing and located between the stones and the lilac tree. In the summer of 2020 the Schontag’s contacted the Historical Society hoping to do something to preserve the cemetery.

**112** HOYT LOT. North side, Tidy Road. Next to road, just east of the T. F. Layton res. (1969). On the property of 66 Tidy Road. Map/Lot: 70/32. [N 43°09.574' W070°46.069' Elev. 228 ft] [Hoyt 3](#) [Hoyt 4](#)

**Hoyt,**

Edgar W., 1860-1931. [Hoyt 1](#)

Herbert A., 1896-1947. [Hoyt 1](#)

**113** HAMMOND LOT. East side, State Road. In field, northeast of the res. formerly owned by Miss Gertrude Hammond, now (2008) Orland McPherson, 1328 State Road. Large cemetery, removals are said to have been made to the Mt. Pleasant Cemetery. Surrounded by granite posts and rails which were restored through the project of Edward Hanson for which he received his Eagle Scout Badge (2008). Town Map/Lot: 21/12. [Hamm2 006](#)

**Andrews,**

Harriet, died June 8, 1870, aged 61 yrs. [Hamm2 007](#)

**Hammond,**



John, Esq., died Oct. 5, 1838, aged 61 yrs. "Though this silent marble weeps, A husband, friend, & father sleeps" [Hamm2 010](#)

Mary, w. John Hammond, Esq., died Sept. 19, 1856, aged 75 yrs. [Hamm2 009](#)

Olive, died Sept. 4, 1857, aged 41 yrs. [Hamm2 008](#)

**Lang,**

Lucy Ann, died Mar. 2, 1881, aged 73 yrs. [Hamm2 011](#)

**114 FARMER LOT.** West side, State Road. Directly opposite junction of State Road with Beech Road, and to the rear of the former Miss Sarah J. Farmer residence “Bittersweet“. 1271 State Road/David Drymon-2020. Noted in deed to property Book 1292, Page 1 and deed of adjacent property, Book 2870, Page 6. Town Map/Lot: 15/38. Obelisk in center of cemetery. [ N 43°07.276 W070°47.233' Elev. 125 ft. ] [Farmer 18](#)

**Brooks,**

Sylvester M., Apr. 30, 1824-Feb. 23, 1888.

**Farmer,**

Clarence [s. Hannah and Moses Farmer] [Farmer 9](#) [older pic](#)

Hannah Shapleigh Tobey, [w. Moses Gerrish Farmer]. [Farmer3](#)

Moses Gerrish [Farmer4](#)

Sarah Jane, July 22, 1847-Nov. 23, 1916. [Farmer 19](#) [dau. Moses and Hannah Farmer] (another stone, previously placed and now in the possession of the Eliot Baha'i Archives is inscribed Sarah Jane (Rahebeh), July 31, 1847-Nov. 22, 1916.)

**Keefe,**

Francis, Nov. 19, 1855-Mar. 8, 1915. [Farmer 2](#)

**Rogers,**

Lillie C., d. Edwin and Sarah F. Rogers, Nov. 5, 1859-Jan. 19, 1863. [Farmer 6](#) [Farmer 8](#) [Rogers](#)

**Shapleigh,**

Children of Olive and Richard Shapleigh:

Albert [Farmer 16](#)

John [Farmer 17](#)

William [Farmer 15](#)

Mary Paul, May 17, 1817-Jan. 2, 1837, aged 20. [Farmer 11](#) [insc. is on obelisk]

Elisabeth Yeaton, Mar. 9, 1821-Feb. 5, 1837. [Farmer 12](#) [insc. is on obelisk]

Jane [Farmer 13](#)

Albert [Farmer 14](#)

Olive Tobey, “Mother”, w. Richard Shapleigh, July 16, 1794-Oct. 22, 1874. [monument](#)

Richard, “Father”, May 30, 1794-Oct. 11, 1840. [monument](#)

**115** HANSCOM LOT. West side, State Road. Next to the preceding Farmer lot. Noted in Deed Book 2870, Page 6 Town Map/Lot: 15/38.

[Hansc 032](#)

**Bartlett,**

Cynthia E. Hanscom, w. B. Franklin Bartlett, Nov. 11, 1834-Sept. 17, 1864.

Laura E., dau. Franklin and Cynthia E. Bartlett, died Oct. 6, 1854, aged 8 mos. 14 das.

**Clark,**

Elizabeth. Erected by Samuel Hanscom, Jr., in 1850, in memory of his niece, Elizabeth Clark, who died July 9, 1837, aged 26 yrs. [Hansc 048](#) [Hansc 049](#)

**Hanscom,**

Betsey. Erected by Samuel Hanscom, Jr., in 1850 in memory of his sister Betsey, who died May 11, 1816, aged 23 yrs. [Hansc 052](#) [Hansc 053](#)

Elizabeth, w. Samuel Hanscom, Jr., died Mar. 8, 1852, aged 51 yrs. [Hansc 042](#) [Hansc 043](#)

John, died June 16, 1810, aged 66 yrs. [Hansc 060](#)

Mary. Erected by Samuel Hanscom, Jr., in 1850, to the memory of his sister Mary, who died Sept. 9, 1819, aged 33 yrs. [Mary](#) [Hansc050](#) [Hansc 051](#)

Samuel, Jr., died Mar. 11, 1853, aged 49 yrs. [Hansc032](#)

Sarah Leavitt, wid. John Hanscom, died Nov. 27, 1854, aged 91 yrs. 5 mos. [Hansc 062](#) [Hansc 063](#)

Thomas. Erected by Samuel Hanscom, Jr., in 1850, to the memory of his brother Thomas, who died July 23, 1834, aged 46 yrs. [Hanscom 2](#) [Hansc 044](#) [Hansc 045](#)

**Morrell,**

Elisabeth, w. Japhet Morrell, died Apr. 28, 1863, aged 35 yrs. [Morrell 1](#) [Hansc 035](#) [Hansc 036](#)

Japhet, died Oct. 30, 1854, aged 34. [Hansc 033](#) [Hansc 034](#)

Emma, dau. of Japhet and Elizabeth, died May 9, 1867, aged 13 yrs. 3mo. 18 ds [Morrell 1](#)

[Hansc 037](#) [Hansc 038](#)

**M.,**

B. (footstone, prob. for a Morrell)

Lot also contains pairs of unmarked head/footstones : [Hansc 046](#) / [Hansc 047](#); [Hansc 059](#) ; [Hansc 067](#) ; [Hansc 068](#) ; [Hansc 069](#) ; [Hansc 070](#) ; [Hansc 071](#) ; [Hansc 072](#) ; [Hansc 073](#) ; [Hansc 074](#) ; [Hansc 075](#) ; [Hansc 076](#) ; [Hansc 066](#)



**116** PAUL LOT. West side, State Road. At crest of hill, in field, just south of the res. of Miss Winifred W. Fernald. On land of 1207 State Road. Town Map/Lot: 15/29-11. [Paul State Rd e](#)

**Paul,**

John, died Oct. 12, 1884, aged 76 yrs. [Paul State Rd FS b](#)

Sarah, w. John Paul, died Dec. 25, 1856, aged 49 yrs. [Paul State Rd a](#) [Paul State Rd FS a](#)

Elsie A., w. Josephus Paul, died June 17, 1878, aged 26 yrs.

Elizabeth, w. F. J. Paul, died Feb. 8, 1883, aged 40 yrs.

F. J., died May 7, 1888, aged 41 yrs. 6 mos.\* [Flavius J. Paul]

\*F.J. Paul – (Flavius), was the son of John and Sarah Paul. In the 1880 census he and wife are living in the same house with his father. Next door are widow Sarah G. Remick (Alvah) and her son James A.D. Remick and his family living in that house (now the “Constructor Fernald” house at corner of Greenwood Street and State Road.

Josephus – son of John and Sarah (may also be buried here)

John and Sarah also had a daughter Sarah Jane, who is mentioned in the will

At the time it was looked at (2018) there were only two stones found

**117** VARNEY LOT. East side, Hanscom Road. Next to road. In front of residence at 276 Hanscom Road/Richards-2010. Ornate metal fence has been removed and only the corner posts remain (2010). The cemetery is mentioned in Deed Book 261, Page 5 – transfer of lands from Jeremiah\* /Margaret Varney to Temple W. Webber (1857). “Reserving, however, a piece of land, two rods square, containing my family graves.” Town Map/Lot: 30/8. [N43°07.920' W070° 46.106' Elev. 13 ft ] [Varn 001](#) [Varn 002](#)

**Staples,**

Sally, died Jan. 28, 1893, aged 93 yrs. 11 das. [Varn 004](#)

Simon, died June 22, 1866, aged 77 yrs. [Varn 004](#)

**Varney,**

John\*\*, died Jan. 17, 1890, aged 86 yrs. 1 mo. 1 day. [Varn 005](#)

Mary, \*\*\*died Nov. 26, 1885, aged 77 yrs. 7 mos. [Varn 006](#)

NOTE: Jeremiah Varney married Margaret Tebbetts in South Berwick in 1835. She from Somersworth, NH and he from Eliot. In 1850 his brother John/Belinda (40) lived next door with Ruth Staples. After the sale of his property to Webber, in September of 1857, he moved to Litchfield, Maine with his family, where he farmed.

\*\* In 1860 John Varney (58) had left the home was living in the family of Robert/Hannah Nason and working on the farm. It's unclear if this was a mistake in the recording or for some reason he had left his wife behind.

\*\*\* Mary Varney, in 1850 is living with Jeremiah and in 1880 at the age of 72 is living with her sister Sally Staples, (80) who married Simon Staples and with whom she was also living in 1860. It appears that Mary (b. 1808) and Sally are sisters of Jeremiah.

**118 HANSCOM LOT.** West side, Hanscom Road. About 200 feet from road, next to stone wall. About 50 feet behind 255 Hanscom Road. Town Map/Lot: 30/5. There is mention of this cemetery in the 1894 deed of Sylvester\*/Sarah E. Hanscom to John P. Greenough of Boston. It is described as 1/8 of an acre with rights reserved to Daniel Hanscom of Cambridge, Mass (Book 462, Page 274) [N43°09.603' W070° 48.069' ] [Hans121](#)  
[Hans123](#)

**Hanscom,**

D., (footstone: D. H.) [presumed to be Daniel Hanscom]

Lydia, died Oct 11, 1857, aged --- [Hans104](#) [wife of Daniel]

John, died Mar. 10, 1835, aged 36 yrs. [Hans108](#) [Hans111](#)

Abby M., wid. John Hanscom, died May 31, 1835, aged 26 yrs. [Hans109](#) [Hans110](#)



Alpheus, died Aug. 25, 1847.

Mary, w. Alpheus Hanscom, died Jan. 9, 1851, aged 53 yrs. [Hans119](#)

Augustus, died May 3, 1899, aged 81 yrs. 3 mos.

Sally, w. Augustus Hanscom, died Mar. 17, 1878, aged 63 yrs. 2 mos. 22 das. [Hans102](#)

[Hans103](#)

James A., s. Daniel and Lucy E. Hanscom, died Aug. 3, 1851, aged 4 mos. [Hans114](#) [Hans115](#)

James W., died Aug. 22, 1847, aged 20 yrs.

Mary, died Sept. 18, 1848, aged 46 yrs.

**Kinin,**

Ann Mary, dau. Joseph and Lydia M. Kinin, died Aug. 18, 1852, aged 1 mo.

**Milton,**

Julia H., died Jan. 6, 1889, aged 65 yrs. 6 mos. 22 das. [Hans122](#)

Cemetery has sustained much damage - stones off their bases, down, partially covered, etc.

[Hans100](#)

Notes: John, Alpheus, Augustus, Ann Mary Kinin, and Mary (died 1848) were the children of Daniel and Lydia McIntire Hanscom; Julia H. Milton was the daughter of Alpheus and Mary Hanscom; James W. was the son of Alpheus and Mary; James A. was the grandson of Alpheus Hanscom whose parents were Daniel and Lucy Furbush Cole, dau. of George Cole and Eliza Fletcher (of Acton, ME).

\*Sylvester Hanscom (1827-1917) was the son of Nathaniel Hanscom.

**119** NASON LOT. West side, Hanscom Road. Next to road. In front of the residence at 155 Hanscom Road (2010). Only Huldah's stone was standing when the cemetery was cleaned in 2010. Several more stones were then found and re-placed. Town Map/Lot: 23/29. [N43°07.534' W070° 45.669' Elev. 83 ft.] [Nason 013](#) [Nason 025](#)

**Day,**

Ellen N., dau. William Day, died May 5, 1853, aged 18 mos. \*\*

**Jones,** Town Map/Lot: 23/29.

Martha, dau. James and Sarah Jones, died June 3, 1846, aged 19. [Nason 024](#)

**Nason,**

Ann E., dau. William and Huldah G. Nason, died June 18, 1858, aged 12 yrs. 7 mos.

[Nason 018](#)

Huldah G., w. William Nason, died May 23, 1850, aged 28 yrs. [Nason 007](#)

[Nason 017](#) (rem. footstone)

William, died Oct. 24, 1854, aged 37 yrs. [Nason 015](#) [Nason 012](#) (footstone)

**Young,**

Charles W., s. John W. and Rebecca Young, died Feb. 14, 1867, aged 1 yr. 6 mos. 17 das.

[Nason 020](#) [Nason 021](#)

Rebecca, w. John Wesley Young, died June 22, 1866, aged 27 yrs. 10 mos. 11 das.

[Nason 019](#)

\*Also remnants of slate stones [Nason 011](#)

\*\* Possibly her gravesite. Eric Christian and son Robbie, while cleaning the cemetery in 2010 uncovered, approx. 1 inch below the surface, what appears to be a stone casket, 11 inches wide. [Nason 023](#)

**120** DIXON LOT. West side, Adlington Road by stone wall and near to road by land of Sally Hovey (1926). On land of Anthony Marquis, 127 Adlington (2008). Town Map/Lot: 14/13. Shown on Plan of Mitchell @ YCD Plan book 158, page 46. This cemetery is mentioned in the deed to the Marquis land as the "Dixon Burial Ground". Also mentioned in earlier deed Book 746, Page 333 (1925). \* Previously the land was the home of John L. and Alma (Nathalie Kirsch) Mitchell. No stones yet found. There are also field stones outside the cemetery arranged in a pattern suggesting earlier burials and/or perhaps servants or slaves. Could this be the resting place of the Libby brothers\*\*, the first settlers here, whose garrison site is not too far from this location? See *Appendix B : Lost Cemeteries*. [ N 43°06.089' W070°46.739' ] [Adlington 021](#) [Adlington 022](#) [Adlington 023](#) [Adlington 019](#) [Adlington 020](#)

\* DEED: 9017/181 Also a certain lot or parcel of land 44 ft long and 34 feet wide situate in said Eliot and known as the Dixon Burying Ground located on the NWly side of land formerly of Arthur W. Hall and formerly of Daniel Hall and adjoining the premises formerly of Sally Hovey and formerly of Sarah Dearborn.

\*\* In *The Libbey/Libby Family in America, 1602-1881*, the author, Charles T. Libby, writes about Matthew Libby who built his house here, which was later taken down in the early part of the 19<sup>th</sup> century and a new house built, and has since been replaced by the home at 15 Adlington. Matthew died in 1740/1 and his widow two or three years later. "In the family burying-ground lie Matthew Libby and his wife and five generations of their descendants, with nothing but rough stones to mark their graves".

**Matthew's descendants who lived on the homestead:**

**Samuel, b. 5 June 1709, m. Margaret Rogers. He was a farmer and died 1788/9. His wife was alive in 1782, death unknown. Sons Samuel and Anne died young.**

**Samuel, b. 13 Jan. 1743 m. Mary Staples. He built the house standing, in 1881, about 5 rods, slightly, North of East, from where the old house stood. Daughter Mary born 1787, died young Daughter Jane b. 1783 m. Edward Quincey. One of her two daughters m. Thomas Adlington was living here in 1882.**

**Samuel, b.1781, died 1852, unmarried. Always lived on the homestead; was unmarried. His sister Lydia, b. 26 Dec 1790 and d. 1868 was the last of the Matthew Libby name to live on the homestead.**

**121** SPINNEY LOT. West side, Main Street. At the end of the driveway to Baha'i Fellowship House, Green Acre. 1037 Main Street (2010). Part of the land of Eleanor M. Spinney who lived next door at 1011 Main Street (2020) Town Map/Lot: 9/12. Mentioned in Deed Book/Page: 387/394. [ N43°06.969' W070°47.645' Elev. 90 ft] [Spinney cemetery FHback FHSide](#)

**Rogers,**

Little Franky, s. George and Mary E. Rogers, July 23, 1854-Oct. 2, 1858. [FH13](#) [Footstone](#)

George, died May 8, 1877, aged 72 yrs. 3 mos. [FH14](#) [Footstone](#)

Mary E., w. George Rogers, died Apr. 14, 1876, aged 67 yrs. 9 mos. [FH15](#) [Footstone](#) . . .

**Spinney,**

Annie [FH12](#) [Footstone](#)

Eleanor [FH10](#) [Footstone](#)

Emily [FH7](#)

Hannah [FH1](#) [Footstone](#)

Irene [FH2](#) [Footstone](#)

Jane [FH9](#) [Footstone](#)

Persis [FH6](#)

Sarah [FH8](#) [Footstone](#)

Sarah Hammond, w. Timothy Spinney, died Apr. 29, 1866, aged 74 yrs. [FH5](#) [Footstone](#)

Timothy, died Jan. 5, 1839, aged 55 yrs. [FH4](#) [Footstone](#)

(also 2 stones: "Our Brother," [FH3](#) [Footstone](#) and "Our Baby" [FH11](#) [FH11a](#) [FH11b](#) [Footstone?](#))

**122** HANSCOM LOT. East side, Main Street. At further side of field across the road from the former res. of Miss Eleanor Spinney (1011 Main Street-2010/Eric Ross). In the woods to the rear of the former home of Helen Glover. Lot split and now to rear of 1010 Main Street (2010). Across the wall from LOT 123 and about 60 ft. west. Town Map/Lot: 9/20. Shown on Land Plan 337/31 in York County Registry of Deeds. [124 PC2 001](#) [124 PC2 002](#)

**Hanscom,**

Hannah H. Moore, w. William Hanscom, died Apr. 30, 1852, aged 78 yrs [124 PC2 003](#)

John, (Brother) lost at sea, Oct. 24, 1832, aged 27 yrs.

William, died July 17, 1859, aged 76 yrs.

**Raynes,**

Harriet C., w. Francis Raynes, dau. of William Hanscom, died Apr. 1, 1851, aged 33 yrs.

**123** FERNALD, HANSCOM, LEACH LOT. East side, Main Street. About 100 feet North East of the preceding Hanscom lot. A community service project by the Baha'is of Eliot, in Sept. 1991 revealed the existence of five additional fallen gravestones beneath the leaves and fallen tree limbs when these were raked away. The "clean up" removed the damage of the recent hurricane. The lot is about 300 feet to the rear of 978 Main Street and borders the Lysekloster Pines. Shown on Land Plan 337/31 in York County Registry of Deeds. Map/Lot: 9/18. [125 PC2 004 PC0028](#)

**Fernald,**

Mary, w. William Fernald, died Feb. 4, 1831, aged 78 yrs. [HAN 015](#)



William, died Dec. 22, 1814, aged 59 yrs. 8 mos. [HAN 014](#)

**Hanscom,**

Betsy, w. Nathaniel Hanscom, died Feb. 13, 1887, aged 95 yrs. 6 mos. [HAN 016](#)



Nathaniel, died Nov. 29, 1862, aged 72 yrs.

Almira, w. John P. Hanscom, died July 4, 1877, aged 56y 9m

John P., died Apr. 19, 1874, aged 51 yrs. 3 mos. 22 das. [HAN 018](#) [HAN 019](#)

Alzira F., dau. of Nathaniel and Betsey Hanscom, died June 3, 1841, aged 20 yrs.

**Leach,**

Joseph, died Sept. 20, 1862, aged 66 yrs.

Mary, w. of Joseph Leach, died (illegible) [Mar. 4, 1859, aged 65 yrs.]

Mary Ann, dau. of Joseph and Mary Leach, died Aug. 18, 1824, aged 12 yrs.



**124** HAMMOND LOT. West side, Main Street. Northwest of the Green Acre Inn. Follow path to the left of the Pavilion at the Boat Basin at the end of Hammond Lane (2020). Old map shows Hammond Garrison and large cemetery. Other stones probably near these. Associated deeds: 5530/55 (1990); 1675/313 (1954); 1286/432. Town Map/Page: 9/7.

[MajHamd 002](#)

**Hammond,**



Joseph, Mass. Russell's Co., Revolutionary War. [MajHamd 001](#)

**Palmer,**



Thomas, Gunner Continental Navy, Rev. War, May 27, 1825. \*\* [MajHamd 003](#)

**Lady Roan**

died Feb. 27, 1944 [MajHamd 004](#)

(several other stone extremely old, without inscriptions. Burial lot is near the site of the ancient Hammond Garrison)

\* The government supplied stones for Joseph Hammond and Thomas Palmer were placed in 1938 when Mrs. Florence Hammond McDaniels of Dover, NH made application for them. They were delivered to Mr. Victor Staples of Eliot. [application form]

\*\* The YCPR Docket # for Thomas Palmer is 14456/762. Heirs included Peter Pray and Benning Adams who relinquished their right as executors, in favor of William Hammond. [probate records]

**125** REMICK LOT. South side, Aqua Avenue, near Piscataqua River. Access is down the driveway of 21 Aqua Ave (2010-Crosier). On property of 787 Main St., and then divided in 2020 and now Town Map/Lot: 6/154 Shown on plan. [N 43°06.504' W070°47.270' Elev. 17 ft.] [PC 2a 012](#) [PC 2a 013](#)

William W.\*, died May 17, 1860, aged 48 yrs. 7 mos. [PC 2a 030](#) [PC 2a 031](#)  
Abbie F., w. William W. Brooks, died Oct. 22, 1891, aged 78 yrs. 5 mos. 2 das. [PC 2a 032](#)  
Flora E., dau. William W. and Abbie F. Brooks, died Dec. 15, 1864, aged 15 yrs. 9 mos. [PC 2a 033](#)

\*William Walter Brooks, b. 1811, was the son of William, A. and Polly (Hammond) Brooks and married Abigail/Abbie Cole.

**Brown,**

Annie D., w. Samuel A. Brown, died Oct. 23, 1871, aged 31 yrs. [PC 2a 115](#) [PC 2a 117](#)

**Dixon,**

Betsey, w. John Dixon, died Dec. 9, 1842, aged 68 yrs. [PC 2a 043](#) [PC 2a 044](#)

**Hanscom,**

Nancy, w. William Hanscom, died Oct. 19, 1881, aged 92 yrs. [PC 2a 068](#) [PC 2a 069](#)  
William, died Sept. 5, 1861, aged 73 yrs. 10 mos. \*[PC 2a 066](#) [PC 2a 067](#)  
Alexander, died Dec. 10, 1876, aged 50 yrs. [son of William and Betsey Hanscom]

\* William m. (1) Betsey Hanscom, 1811; (2) widow Nancy (Dixon) Remick, 1820

**Hurd,**

Mrs. Elizabeth, w. Calvin Hurd, merchant of Boston, Mass., died Feb. 23, 1843, aged 38 yrs. 11 mos. [PC 2a 045](#) [PC 2a 046](#)

**Jones,**

Lucy Ann, w. Thomas Jones, died July 5, 1854, aged 43 yrs. 4 mos. [PC 2a 070](#) [PC 2a 071](#)

**Kennard,**

Mary, died Feb. 28, 1877, aged 97 yrs. [PC 2a 034](#)

**Paul,**

Nathan (Husband and Father), died May 4, 1874, aged 52 yrs. [Nathan m. Susan, daughter of William and Nancy Hanscom] [PC 2a 016](#)

**Remick,**

## Eliot, Maine: Private Cemeteries

Samuel, died Aug. 12, 1819, aged 39 yrs. [PC 2a 082](#) [PC 2a 084](#)  
Betsey, w. Samuel Remick, died May 4, 1852, aged 67 yrs. [PC 2a 085](#)  
Susan, dau. Samuel and Betsey Remick, died Dec. 6, 1821, aged 3 yrs. [PC 2a 107](#) [PC 2a 108](#)  
Lucy Jane, dau. Samuel and Betsey Remick, died June 1, 1838, aged 22 yrs. [PC 2a 086](#) [PC 2a 087](#)

Dr. H. P., died Dec. 1, 1860, aged 50 yrs. [Hiram Paul, son of Samuel and Betsey Remick, died in Charleston Mass] [PC 2a 019](#) [PC 2a 020](#)  
Elias A., died June 10, 1881, aged 77 yrs. 5 mos. [son of Samuel and Betsey Remick]  
James F., c. Elias and Caroline Remick, died Dec. 16, 1834, aged 4 yrs. [PC 2a 056](#) [PC 2a 065](#)  
Jeremiah S., c. Elias and Caroline Remick, died Dec. 2, 1836, aged 2 mos. [PC 2a 056](#) [PC 2a 065](#)  
Hiram A., s. Elias and Caroline Remick, died Oct. 9, 1856, aged 23 yrs. [PC 2a 088](#) [PC 2a 089](#)  
Enoch, died Sept. 9, 1873, aged 82 yrs. [son of Samuel and Betsey Remick]  
Sarah, w. Enoch Remick, died Oct. 5, 1846, aged 55 yrs. [PC 2a 092](#) [PC 2a 093](#)  
Sarah A., dau. Enoch and Sarah Remick, died May 5, 1852, aged 28 yrs. [PC 2a 096](#) [PC 2a 097](#)  
Ann E., dau. Enoch and Sarah Remick, died Feb. 24, 1824, aged 3 yrs. [PC 2a 098](#) [PC 2a 099](#)  
Joseph K., s. Enoch and Sarah Remick, died Mar. 3, 1850, aged 23 yrs. [PC 2a 094](#) [PC 2a 095](#)

Alvah, died Dec. 4, 1862, aged 54 yrs. 9 mos. [son of Samuel and Betsey Remick] [PC 2a 023](#)  
[PC 2a 024](#)  
Sarah G., w. Alvah Remick, Oct. 28, 1817-Nov. 15, 1896. [PC 2a 025](#) [PC 2a 026](#)  
James A. D., Sept. 5, 1841-July 31, 1917. [James Alvah Dillon Remick, son of Alvah and Sarah Remick] [PC 2a 062](#) [PC 2a 063](#)  
Olive E., w. James A. D. Remick, died Apr. 8, 1880, aged 39 yrs. 4 mos. [PC 2a 061](#)  
Alwilday J., dau. James A. D. and O.E. Remick, died July 26, 1872, aged 4 yrs. 2 mos.  
12 das. [PC 2a 058](#) [PC 2a 059](#)  
Maud A., dau. James A. D. and F. A. Remick, died Mar. 4, 1886, aged 3 yrs. 2 mos. [PC 2a 060](#)

Edmund Otis, s. Granville and Emeline Remick, Nov. 1869-Mar. 1869. [Granville was son of Alvah and Sarah (Glover) Remick [sic.] [PC 2a 047](#) [PC 2a 048](#)  
John P. H[ale], s. Alvah and Sarah G. Remick, Nov. 4, 1852-Mar. 3, 1892. [PC 2a 027](#) [PC 2a 028](#)  
Lucy J., dau. Alvah and Sarah Remick, died Nov. 11, 1840, aged 16 mos. [PC 2a 057](#)

Evan O., s. F. W. and F. A. Remick, Oct. 29, 1872-Oct. 13, 1879. [Frederick W was son of Alvah and Sarah Remick/ wife Francis A. daughter of William and Ann E. (Brooks) Tetherly ] [PC 2a 049](#) [PC 2a 050](#)  
Alice A., dau. F. W. and F. A. Remick, Dec. 15, 1869-Nov. 30, 1879. [diphtheria] [PC 2a 051](#)

\* Frederick W. and wife Francis are buried in Mt. Pleasant Cemetery

Charles H., died Aug. 29, 1836, aged 2 yrs. 5 mos. [PC 2a 017](#) [PC 2a 018](#) [PC 2a 022](#)  
Hiram C., died Feb. 20, 1849, aged 4 mos. [PC 2a 018](#)

Fannie D. Brown, w. Samuel A. Remick, died Oct. 23, 1871, aged 31 yrs.  
Mary Abby, w. Samuel A. Remick, died Oct. 4, 1860, aged 30 yrs. [PC 2a 113](#) [PC 2a 114](#)  
Myron E., died Jan. 23, 1878, aged 25 yrs. 7 mos. [son of Samuel A. and Mary Remick, died in Boston] [PC 2a 111](#) [PC 2a 112](#)

## Eliot, Maine: Private Cemeteries

### **Tuttle,**

Mrs. Ann R. (Our Mother), died July 23, 1868, aged 69 yrs. [wife of John Tuttle]mm[PC 2a 054](#)  
[PC 2a 055](#)

### **Warland,**

C. H. Remick, wife of T. Warland, died Dec. 8, 1860, aged 55 yrs. [Catherine H., dau. of Samuel and Betsy Remick] [PC 2a 118](#)

[2010- Several footstones w/no head stones [PC 2a 014](#) [PC 2a 015](#) [PC 2a 029](#) [PC 2a 042](#)  
[PC 2a 052](#) [PC 2a 078](#) [PC 2a 079](#) [PC 2a 080](#) [PC 2a 081](#) [PC 2a 100](#) [PC 2a 101](#) [PC 2a 102](#) [PC](#)  
[2a 103](#) [PC 2a 104](#) [PC 2a 105](#) [PC 2a 106](#) and several sets of stones/no marks [PC 2a 036](#) [PC 2a](#)  
[037](#); [PC 2a 038](#) [PC 2a 039](#); [PC 2a 040](#) [PC 2a 041](#); [PC 2a 074](#) [PC 2a 075](#); [PC 2a 076](#) [PC 2a](#)  
[077](#); and several head stones/no marks [PC 2a 053](#) [PC 2a 072](#) [PC 2a 073](#) [PC 2a 090](#) [PC 2a](#)  
[109](#) [PC 2a 110](#)

**126** STAPLES LOT. East side, Main St., next to road, near the res. of Mrs. Louise Plummer McMullan, 840 Main Street (2010). On land of 834 Main St. Town Map/Lot: 10/75. [CMP Pole 711] Several removals to Greenwood Cemetery said to have been made from this lot by Josie Staples. [N 43°06.661' W070°47.206' Elev. 330 ft.] [PC2b 041](#) [PC2b 042](#)

**Staples,**

Sarah J., dau. of Joseph & Louisa Staples, died Oct. 8, 1853, aged 13 yrs. 11 mos. [PC2b 045](#)

Joseph F., s. of Joseph W. & Louisa Staples, died Dec. 13, 1847, aged 2 yrs. 7 mos. [PC2b 043](#) [PC2b 044](#)

Joseph W., died July 1, 1857, aged 43 yrs.

**Tuttle,**



Joseph G., died Washington, Dec. 19, 1862, aged 43 yrs. Co. C, 27th Me. Vols. [PC2b 057](#)  
[PC2b 058](#)

\*There are also several field stone markers [PC2b 046](#) [PC2b 047](#) [PC2b 048](#) [PC2b 049](#)  
[PC2b 050](#) [PC2b 051](#) [PC2b 052](#) [PC2b 053](#) [PC2b 054](#) [PC2b 055](#) [PC2b 056](#)

**127** HANSCOM/SHAPLEY LOT. West side, Main St., in woods to the rear of 171 Main St., res. of George W. McLean. 871 Main St. (2020). Actually on the property of what was the Kittery Point Yacht Club and located behind the now office building of MBX II LLC. 857 Main Street. Remains of a white picket fence are visible from the ground, looking up to the banking. Cemetery appears on Plan Book 181, Page 14 of York County Deeds and Plan 261/23. Town Map/Lot: 10/2. Associated deed 5972/209. [Hanscom Main St0662](#) [Hanscom Main St0661](#) [Hanscom Main St0659](#) [Hanscom Main St0660](#)

**Hanscom,**

Freeman, s. of William & Hannah M. Hanscom, died Nov. 5, 1850, aged 11 mos. [Hanscom Main St0651](#) [Hanscom Main St0654](#)

Hannah M., w. of William Hanscom, died Nov. 3, 1850, aged 32 yrs. (another tr. reads Nov. 8) [Hanscom Main St0651](#) [Hanscom Main St0654](#)

Plummer, died May 11, 1868, aged 20 yrs. 7 mos. [Hanscom Main St0655](#) [Hanscom Main St0658](#)

William, died Feb. 13, 1865, aged 50 yrs. [Hanscom Main St0650](#) [Hanscom Main St Key0648](#)

**Shapley** [sic],

Susan A., w. of Albert A. Shapley, died June 5, 1866, aged 23 yrs. 8 mos. [Hanscom Main St0657](#)

**Shepley** [sic],

Willie C., s. of A. A. & Susan Shepley, died Aug. 7, 1865, aged 7 wks. [Hanscom Main St0656](#)

**128** KNIGHT LOT. North side, Bolt Hill Road. At crest of rise in field, next to wall, opposite former res. of Henry Knight. Today (2010) on land of 20 Hillside Drive. Shown on Plan for Giles W. Fernald. Book 150, page 6. Town Map/Lot: 7/54.  
[ N43° 06.662' W070° 46.334' Elev. 186 ft.] [Knight158](#) [Knight155](#) [Knight156](#) [Knight157](#)

### **Knight,**



Daniel, died Oct. 10, 1799, aged 44 yrs. A soldier of the Revolution. Daniel Knight served on land and sea in the Revolutionary War from Jan. 1776 to Aug. 5, 1780.\* [Knight144](#)

[Knight146](#) [Knight147](#)

Elizabeth, w. Daniel Knight, died Apr. 9, 1855, aged 94 yrs. 4 mos. [Knight142](#) [Knight143](#)

Caroline B., Jan. 21, 1816-May 5, 1904. [Knight152](#)

Sally A. (Sister), died Jan. 18, 1899, aged 85 yrs. 6 mos. [Knight140](#) [Knight141](#)

Elizabeth B., June 29, 1822-Apr. 14, 1843. [Knight150](#)

John B., Dec. 27, 1810-Feb. 4, 1847. [Knight151](#)

Timothy, died Apr. 16, 1851, aged 53 yrs. [Knight149](#)

Mary A., wid. Timothy Knight, died June 10, 1884, aged 75 yrs. 7 mos. [Mary Ann Pinder of Newington, NH]

Thomas, died Mar. 22, 1838, aged 52 yrs. [Knight154](#)

Elizabeth, w. Thomas Knight, died Sept. 29, 1841, aged 63 yrs. [Knight153](#)

### **Spinney,**

Ann Mary (Mother), w. Daniel Parker Spinney, Oct. 28, 1833-Aug. 5, 1921. [Knight136](#)

Daniel Parker, Jan. 21, 1827-Oct. 11, 1905. [Knight138](#) [son of Josiah and Clarissa Knight Spinney; Sally A. and Caroline B. Knight were his aunts]

Edwin Wilber, s. Daniel P. and Ann M. Spinney, died June 21, 1878, aged 20 yrs. 3 mos. 13 das. [Knight134](#)

Everett Elmer, s. Daniel P. and Ann M. Spinney, died May 21, 1865, aged 1 yr. 8 mos. 16 das. [Knight132](#) [Knight133](#)

Marilla Malissa, dau. Daniel P. and Ann M. Spinney, died Aug. 4, 1874, aged 19 yrs. 11 mos. 20 das.

[Knight129](#) [Knight130](#)

Mary Lizzie (Daughter), May 18, 1866-Aug. 2, 1928. [Knight135](#)

\*Daniel Knight joined an artillery company commanded by Capt. E. Daniels in January of 1776. The company was stationed at Fort Sullivan, just below the present site of the navy yard. On November 15<sup>th</sup> of the same year he joined the crew of the privateer *Dalton* under the command of Capt. Eleazar Johnson of Newburyport, Massachusetts, which left Pepperrell's Cove on November 26<sup>th</sup>. On December 24<sup>th</sup> the *Dalton* was captured by the British man-of-war *Reasonable* and the crew was taken to England. The men after being confined for a time on different ships were removed to Mill prison at Plymouth in June of 1777. They "suffered almost indescribable hardships for want of sufficient clothing, for want of food and from disease." Several attempted to escape and the captain of the *Dalton* was successful. In March of 1779 the men of the *Dalton* were sent to France to be exchanged and at Nantes Daniel Knight again enlisted under Paul Jones. He remained with Jones until the arrival of his ship, the *Alliance*, in

## Eliot, Maine: Private Cemeteries

Boston in August of 1789 when he was discharged. - From a talk given by Dr. Henry I. Durgin at the placing of an SAR marker at the grave site on the 16<sup>th</sup> of June 1907 as cited in the PORTSMOUTH HERALD, June 17, 1907, front page.

**129** SPINNEY LOT. North side, Bolt Hill Road. Between road and the preceding Knight plot, on opposite side of wall in woods. At rear of property on Main St. Shown on Plan of Giles W. Fernald, Book 150, page 6. Also described as "Samuel Spinney Cemetery" in Deed Book 1484, Page 429 and Book 1484, page 431. Land of Giles Fernald. Cemetery lies in the southeasterly corner of the lot and is approximately 21 feet by 34 feet. Town Map/Lot: 6/85. 43o6.618', -70o46.418. [Spinney Bolt Hill 20151214\\_091727](#)

### **Lewis,**

Jane, w. William Lewis, died Nov. 25, 1861, aged 37 yrs. 3 mos. 15 das.\* [sister to Samuel H. Spinney]  
[Spinney Bolt Hill Jane](#)

### **Spinney,**

Samuel H., Mar. 1, 1828-Mar. 6, 1901. [son of Samuel and Nancy Staples Spinney] [Spinney Bolt Hill Samuel](#)  
Susan A., May 1, 1834-Nov. 9, 1901. [Spinney Bolt Hill Susan](#)

\*Jane and William Lewis had 2 children: Anna Augustus Weeks and William Towle. Jane died when she was only a week old. Jane may also be buried in this cemetery.



**130** DIXON LOT. South side, Cross Street. Next to street at 7 Cross St. Town Map/Lot: 1/63. [N 43°06.031' W070°46.546' Elev. 90ft] [PC1b 176](#)

**Cole,**

Alvin H., s. Charles H. and Arianna A. Cole, died July 10, 1879, aged 6 yrs. 10 mos. 21 das. [PC1b 169](#) [PC1b 170](#)

**Dixon,**

Stephen (spelled Dickson), died Aug. 19, 1843, aged 48 yrs.

Abigail, w. Stephen Dixon, died Dec. 25, 1851, aged 52 yrs.

Charles H., died June 6, 1894, aged 47 yrs. 6 mos. [PC1b 149](#) [PC1b 150](#)

Annie G., w. Charles H. Dixon, died May 7, 1939, aged 87 yrs. 8 mos. [PC1b 148](#)

Allen E., infant s. Charles H. and Annie Dixon, died Sept. 9, 1869, aged 4 mos. 18 das. [PC1b 159](#)

[PC1b 161](#)

Annie M., dau. Charles H. and Annie Dixon, died June 13, 1882, aged 1 yr. 6 mos. 13 das. [PC1b 153](#)

Carrie E., eldest dau. Charles H. and Annie Dixon, died Sept. 17, 1881, aged 10 yrs. 1 mo. 17 das. [PC1b 155](#) [PC1b 157](#)

Daniel S., (Husband) Sept. 14, 1822- Apr. 7, 1891. [PC1b 172](#) [PC1b 173](#)

Lydia N. (Mother), w. Daniel S. Dixon, Nov. 15, 1825-Nov. 16, 1902. [PC1b 171](#)

Arabella, dau. David S. and Lydia N. Dixon, died Apr. 8, 1850, aged 5 yrs. 6 mos. [PC1b 175](#)

Lydia O., dau. Daniel S. and Lydia N. Dixon, died Apr. 12, 1850, aged 17 mos. [PC1b 174](#)

\*Several stones are unreadable : [PC1b 165](#) / [PC1b 166](#); [PC1b 162](#) / [PC1b 164](#);

Also many unmarked [PC1b 168](#) [PC1b 167](#) [PC1b 158](#) [PC1b 152](#) [PC1b 151](#)

**131** NUTTER LOT. End of Pleasant Ave. (North). East of the former res. of Harry E. Taylor. At the end where the road turns to dirt, on the left. Homestead of Stephen Paul, son of Daniel and Sarah Bragdon. Believed to be on property of 15 Pleasant Ave. Shown on Plan 129/39 (Elinor Hutton). Town Map/Lot: 3/10. [N 43°06.335' W070°47.013' Elev. 43 ft] [PC 2a 001](#)  
[PC 2a 002](#)

**Nutter,**

Abigail, wid. Joseph Nutter, died Jan. 2, 1886, aged 84 yrs. [PC 2a 003](#) [PC 2a 004](#)  
Joseph, May 24, 1791- July 30, 1883. [slate piece adjacent poss. [PC 2a 005](#)]

**Paul,**

Stephen, b. March 7, 1769, died Jan. 13, 1834. [PC 2a 006](#)  
Mary G., Relict of Stephen Paul, b. Apr. 19, 1775, died Mar. 1, 1867. [PC 2a 010](#) [PC 2a 011](#)

**132** STAPLES LOT. East side, Pleasant Street, about 100 feet North of the Christian Remick lot (# 138) on the other side of the stone wall. Shown on Town Map/Lot: 4/15 [N 43°06.101' W070°46.738' Elev. 77 ft.] [PC9a 101](#)

**Davis,**

Alphonso C., Dec. 9, 1869- Jan. 24, 1924. [PC9a 110](#)

**Kennison,**

Annie E., w. C. Henry Kennison, Apr. 13, 1853-Dec. 13, 1940.

C. Henry (Husband), died Sept. 3, 1905, aged 56 yrs. 10 mos.

**Nelson,**

Frances E., dau. George H. and Irene Nelson, died July 14, 1856, aged 14 yrs. 6 mos. 5 das.

[PC9a 114](#)

George H., s. George H. and Irene Nelson, died July 17, 1863, aged 7 yrs. 8 mos. 18 das.

George H. (Father), died Apr. 15, 1903, aged 89 yrs. 12 das. [PC9a 115](#)

Irena (Mother), w. George H. Nelson, died July 6, 1900, aged 81 yrs. 4 mos. [PC9a 113](#)

**Staples,**

Clara J., w. Howard Staples, Dec. 19, 1850-Mar. 9, 1932. [PC9a 107](#)

Cleveland, s. Howard and Clara J. Staples, died Aug. 29, 1889, aged 4 yrs. 11 mos. [PC9a](#)

[104](#) [PC9a 111](#)

Fred E., Apr. 26, 1871-Jan. 2, 1930. [PC9a 108](#)

Henry C., b. Feb. 10, 1882, died Nov. 24, 1896. [PC9a 103](#)

Howard (Husband), died Jan. 3, 1886, aged 39 yrs. 2 mos. 29 das. [PC9a 105](#)

(also stones marked "Baby" and "Infant" [PC9a 117](#) [PC9a 118](#))

**133** REMICK LOT. West side, Leach Road, atop high bank in curve of road. Shown by tax maps to be on lands in Kittery. Kittery Tax Map/Lot: 5/14-C. Mentioned in Deed Book/Page: 1848/593 (1969). Originally the farm of --- Remick that was devised to True Canney under the will of Mary Ann Remick, the widow of Levi Remick. (Book/Page: 380/160, 1881). Being “my homestead field and pasture adjoining with the buildings thereon standing.... Also the field and pasture formerly owned by the heirs of William W. Fernald and purchased by my husband Levi Remick, containing about 20 acres...”  
[N 43°06.453' W070°46.376' Elev. 158 ft.] [PC9a 001](#) [PC9a 022](#)

**Remick,** [PC9a 015](#)

Stephen, died Aug. 1831, aged 28 yrs. [PC9a 016](#) [PC9a 008](#)

Mary, died Mar. 6, 1828, aged 20 yrs. [PC9a 016](#) [PC9a 009](#)

Levi, died Feb. 27, 1878, aged 66 yrs. 9 mos. [PC9a 017](#) [PC9a 012](#)

Mary A., w. of Levi Remick, died Nov. 8, 1880, aged 67 yrs. 3 mos. [PC9a 017](#) [PC9a 011](#)

Josiah, died Feb. 28, 1825, aged 48 yrs. [PC9a 018](#) [PC9a 013](#)

Lydia Fernald, w. of Josiah Remick, died Nov. 26, 1866, aged 90 yrs. 5 mos. [PC9a 018](#) [PC9a 014](#)

**Leach,**

Alpheus M., died Apr. 13, 1880, aged 70 yrs. 5 mos. 9 das. [PC9a 004](#) [PC9a 006](#)

Nancy, w. of Alpheus M. Leach, died Jan. 18, 1889, aged 88 yrs. 8 mos. [PC9a 002](#)

**134** HANSCOM LOT. In a field behind Hickory Lane (off Bolt Hill Rd) next to stone wall. Today (2022) on property of Public Service Company in ROW. Town Map/Lot: 7/68.

**Hanscom,**

Joel, died July 19, 1845, aged 37.

Margaret, dau. of J. & W. Hanscom, died Aug. 15, 1837, aged 2 yrs. 5 mos.

Thomas P., s. of J. & W. Hanscom, died Jan. 28, 1845, aged 9 das.

**Whitehouse,**

Nellie M., w. of John Whitehouse, died (stone broken along date line) 1886 (remainder has disintegrated)

May 23, 2022 – Only Joel's stone standing. Uncovered the base of Nellie's stone and then her stone in two pieces (Frost said the remainder had disintegrated by it was there). With Nellie's stone was the top of another w/urn and willow. To the right was found the stone of Margaret and Thomas (same stone) in, at least, two pieces. The small top piece w/urn and willow is thought to belong to Margaret and Thomas' stone. Joel's wife was Waite and she outlived him. Waite received some land from Parker Foster, Waite's father.

**135** FOSTER LOT. Across stone wall from preceding. Aprox. 150 yards behind 8 Hickory Lane (Spinney – 2020), under the power lines on the right. Town Map/Lot: 7/58. [N 43°06.652' W070°46.308' ]

[Foster 128](#) [Foster 127](#)

**Foster,**



Parker, Revolutionary War. Born 1761, Died 1846.\* (Er. by D. A. R., June 1972) [Foster 124](#)

[Foster 125](#)



[Parker, Sr., b. Nov. 11, 1732, died Sept. 3, 1776 - no marker] \*\*

plus field stone markers without inscriptions.

\* PARKER FOSTER, aged 59 years of Eliot, July 5, 1820. Private and Sergeant in Capt. King's Co., Col. Henry Jackson's Regt., Mass. Line. Original declaration made April 1, 1818. Pension No. 8,563. Affirmed. Family: Elizabeth Foster, aged 45; Joseph Foster, aged 11; Nathaniel Foster, aged 9; Catharine Foster, aged 7; Abigail Foster, aged 5, Caroline Foster, aged 2. (317). *Revolutionary Soldiers of York County, Maine. Communicated by G.W. Chamberlain, M.S., of Malden, Mass; The New England Historical and Genealogical Register, 1911.*

\*\* PARKER FOSTER, Sr., Ensign and Second Lieutenant. Enlisted, May 3, 1775, in Capt. T. Fernald's Company of the Thirtieth Foot, and commissioned Ensign; served with regiment until Dec. 31, 1775, and was honorably discharged. Was commissioned Captain, April 29, 1776, of the sixth Kittery company of militia. Married Mary Tobey, Nov. 15, 1753 at Kittery and lived in what is now the lower part of Eliot. They had a large family of children, among them Parker, Jr., who also served as a soldier from the town. Died before Sept. 3, 1776, at Kittery. *A record of the services of the commissioned officers of Kittery and Eliot, Maine...* (Boston: A. Mudge & Son, printers, 1901) Oliver P. Remick

Note: Stone re-set in 2021 by Brian Spinney (land owner) and Paul Johnson

**136 REMICK LOT.** West side, State Road, Eliot, near Kittery/ Eliot town line, to the rear of the res. of Charles H. Remick, 1019 State Rd-2010. Town Map/Lot: 7/72. Shown on Plan 291, page 48 in York County Registry of Deeds. House built 1858 (Tax Card).

**Remick,**



Maj. Samuel, died Feb. 28, 1826, aged 79 yrs. [b. Jan. 26, 1757]

Mary R., died Oct. 28, 1819, aged 28

\*\*Paulina Washington, died Aug. 22, 1844, aged 47.

Mrs. Nancy, rel. of Maj. Samuel Remick, died Feb. 12, 1828, aged 69 yrs.

\*\*Samuel, son of Washington & Paulina B. Remick, died June 2, 1838, aged 5 yrs.

\*\*Augusta Jane, dau. of Washington & Sarah Remick, died Oct. 10, 1848, aged 20 yrs.

\*\*Frances A., dau. of Washington & Sarah Remick, died Sept. 17, 1848, aged 15 yrs. 5 mos.

Linus Elmore, son of Joseph B. & Angeline Remick, died Oct. 7, 1860, aged 15 mos.

\*\*Clara Bell, dau. of Washington & Sarah Remick, died Jan. 18, 1858, aged 13 mos.

Betsy, died Nov. 13, 1831, aged 41 yrs.

**Knight,**

Marcia Ann F., dau. of Daniel & Nancy Knight, died Nov. 25, 1829, aged 4 yrs.

Daniel, died Sept. 23, 1840, aged 55 yrs.

Nancy, w. of Daniel Knight, died Apr. 24, 1866, aged 79 yrs. 3 mos.

**Furnald** [sic]. Mrs. Dorcas, died July 6, 1804, aged 93.

\*\* Memorial exists in Mt. Pleasant Cemetery, Section A. Believed bodies moved there, date unknown

**137** SPINNEY LOT. North side, Varney Lane, next to road and near the Piscataqua River.  
On property of 34 Varney Lane. Town Map/Lot: 6/16.  
[N43°06.397' W070° 47.132' Elev. 60 ft.] [PC9 001](#)

**Spinney,**

Lyman, Oct. 5, 1812-Apr. 6, 1892. [PC9 004](#)

Lydia, w. of Lyman Spinney, Jan. 7, 1817-Aug. 7, 1878. [PC9 002](#)

**McIntire,**

Mrs. Catherine, w. of Mr. Silas McIntire, died Oct. 20, 1850, aged 24. [PC9 007](#) [PC9 009](#)  
[PC9 013](#)

Also at least 3 fieldstone marked graves : [PC9 005](#) and footstone [PC9 006](#); [PC9 010](#); [PC9 011](#)



**138** REMICK LOT. East side, Pleasant Street. On rise, surrounded by fence and seen from the street, next to 208 Pleasant St. (Brickett- 2020). Town Map/Lot: 4/16. [Christian Remick Cemetery](#) [N 43°06.094' W070°46.729' Elev. 85ft]

**Remick,**

Christian b. 1631 Proprietor of Kittery, Eliot, and the Berwicks, selectman, surveyor and planter first owner of this land lived here over 60 years and was buried here. Erected by Oliver P. Remick. [Christian Remick Stone](#)

Jacob, s. Christian Remick, Nov. 25, 1660-June 1745. Proprietor, selectman, town treasurer. [Jacob](#)

Joshua, s. Christian Remick, July. 24, 1672-Mar. 1738. [PC6 039](#)



Isaac, s. Joshua Remick, Feb. 14, 1707- . Colonial soldier. [PC6 039](#)



Benjamin, s. Jacob Remick, Jr., Apr. 30, 1719-1782, ship-builder, colonial soldier. [PC6 038](#)



Maj. Timothy, s. Isaac Remick, Sept. 9, 1755-Feb. 1785. A hero of the Revolution served from 1775 to 1783, private to major. [PC6 039](#)

Jacob, s. Jacob Remick, Mar. 6, 1687- . Selectman and deacon. [PC6 040](#)

**139** LUNDY LOT. West side, Pleasant Street. Next to street. Mentioned on Plan Book/Page: 363/35 as "Parcel B, North of Mitra Lane". On property of 201 Pleasant Street. Map/Lot: 1/185. [N 43°06.038' W070°46.684' Elev. 62ft]

**Lundy,**

Charlotte, w. John Lundy, died Apr. 30, 1853, aged 51 yrs. \* [PC6.035](#)

Mary, w. John Lundy, died July 3, 1844, aged 58 yrs. \* [PC6.034](#)

\*Note: Mary, daughter of Issac and Martha (Staples) Remick m. John Lundy of Eliot on 24 April 1825. He then married her sister Charlotte on 28 December 1848. - *Old Kittery and Her Families*, Stackpole, p. 683-4. John Lundy is buried in the Spinney Lot # 145, 150 ft. directly behind 23 Grover Ave. (2010)

**140** DIXON LOT. West side, Dixon Street, near Piscataqua River. On property of 13 Eldridge Road. Town Map/Lot: 1/44. Mentioned in deeds Book 9609, Page 203 and Book 10781, Page 250. [N 43°05.904' W070°46.702' Elev. 62 ft] [PC1b 049](#) [PC1b 126](#) [PC1b 147](#)

**Brown,**

Abbie A., dau. William A. and Eliza Brown, Mar. 17, 1856-Nov. 13, 1921. [PC1b 143](#)

Alice, w. Benjamin Brown, died Jan. 31, 1884, aged 86 yrs. 8 mos. 14 das. [PC1b 070](#)



Benjamin, died Dec. 24, 1861, aged 69 yrs. [PC1b 069](#)

Charles F., died Jan. 21, 1875, aged 20 yrs. 7 mos. [PC1b 053](#)

Charles H., Nov. 11, 1813-Apr. 15, 1904. [PC1b 110](#)

Elizabeth R., dau. Benjamin and Elcy Brown, died Nov. 17, 1841, aged 26 yrs. [PC1b 073](#)

Elsy C., dau. Benjamin and Elsy Brown, died Dec. 8, 1821, aged 14 mos. [PC1b 074](#)

Elder George W. (Husband), July 29, 1832-Oct. 20, 1914. [PC1b 140](#) [PC1b 141](#)

Sarah A., w. Elder George W. Brown, May 1, 1832-Sept. 9, 1906. [PC1b 140](#) [PC1b 142](#)

John S., died Jan. 29, 1870, aged 43 yrs. 8 mos. [PC1b 068](#)

Martha Ann, dau. Benjamin and Elcy Brown, died Jan. 23, 1847, aged 29 yrs.

Martha J., w. Charles H. Brown, died Mar. 1, 1869, aged 44 yrs. 7 mos. [PC1b 111](#)

Willie A., s. William H. and Eliza Brown, died Nov. 20, 1857, aged 6 yrs. 3 mos. 10 das.

[PC1b 054](#) [PC1b 055](#)

William H., died May 16, 1864, aged 41 yrs. 4 mos. [PC1b 050](#)

Eliza, w. William H. Brown, died May 16, 1860, aged 33 yrs. [PC1b 051](#)

**Cole,**

Arvilla D. (Wife), Aug. 9, 1862-Jan. 2, 1953. [PC1b 114](#)

Hannibal H. (Husband), Dec. 30, 1853-Oct. 23, 1922. [PC1b 113](#)

**Davis,**

Arthur (Brother), Apr. 16, 1881-Sept. 29, 1912. [PC1b 146](#)

Betsey (Mother), w. Joseph W. Davis, July 31, 1845-Mar. 17, 1929. [PC1b 145](#)

Joseph W. (Father), Nov. 18, 1841-Jan. 27, 1928. [PC1b 144](#)

**Dickson,**

Abram C., died Jan. 25, 1859, aged 55 yrs. [PC1b 122](#)

Statira M., w. Abram C. Dickson, died Aug. 22, 1868, aged 66 yrs. [PC1b 122](#)

## Eliot, Maine: Private Cemeteries

Edwin F., c. Abram C. and Statira M. Dickson, died Dec. 26, 1853, aged 25 yrs. 6 mos. [PC1b 122](#)  
Evelyn S., c. Abram C. and Statira M. Dickson, died Aug. 13, 1854, aged 9 yrs. 5 mos. [PC1b 122](#)  
Frank N. (Father), Feb. 21, 1838-Sept 6, 1894. [PC1b 116](#)  
Lydia S. (Mother), w. Frank N. Dickson, Aug. 12, 1837-Dec. 7, 1920. [PC1b 117](#)  
Alveda L., dau. Frank N. and Lydia S. Dickson, died Feb. 24, 1875, aged 11 yrs. 3 mos. [PC1b 118](#)  
Mary E., w. William R. Dickson, died July 12, 1859, aged 47 yrs. 5 mos. [PC1b 132](#)  
Mary J., w. Andrew J. Dickson, Nov. 2, 1838-Feb. 26, 1929. [PC1b 137](#)  
Andrew J., died Feb. 8, 1876, aged 42 yrs. [PC1b 136](#)  
William Franklin, s. W. R. and M. E. Dickson, died Dec. 9, 1854, aged 20 yrs. 4 mos. [PC1b 130](#)  
William R., died Feb. 26, 1860, aged 52 yrs. 6 mos. [PC1b 131](#)

### **140** DIXON LOT (CONTINUED)

#### **Dixon,**

C. W., died July 3, 1827, aged 3 mos. [PC1b 084](#)  
Caroline A., dau. William and Martha M. Dixon, died July 8, 1856, aged 18 yrs.  
Charles W., died Jan. 12, 1870, aged 47 yrs. 6 mos. [PC1b 063](#)  
Mary J. (Mother), w. Charles W. Dixon, died Sept. 29, 1884, aged 56 yrs. 9 mos. [PC1b 065](#)  
Elizabeth, wid. Joseph Dixon, died Nov. 5, 1849, aged 75 yrs. [PC1b 106](#)  
Elwood, s. Samuel and Sarah A. Dixon, died July 27, 1869, aged 10 mos. [PC1b 133](#)  
G. W. (see C. W. above; earlier tr.), died July 23, 1827, aged 8 mos.  
Henry T., died Nov. 15, 1833, aged 36 yrs. [PC1b 103](#)  
Martha W. (Sister), died Aug. 24, 1918, aged 71 yrs. 3 mos. 15 das. [PC1b 135](#)  
Infant of Charles and Sarah C. Dixon, died Mar. 23, 1845. [PC1b 059](#)  
Nancy, w. Abraham Dixon, died Oct. 6, 1834, aged 74 yrs. [PC1b 079](#)  
Nancy, died Jan. 2, 1839, aged 57 yrs. [PC1b 078](#)  
Nellie M., dau. Richard F. and Sarah A. Dixon, died Feb. 6, 1870, aged 7 yrs. 9 mos. [PC1b 138](#)  
Nicholas R. (Father), died Aug. 20, 1873, aged 86 yrs. 5 mos. [PC1b 086](#)  
Sally (Mother), died Oct. 5, 1875, aged 87 yrs. 11 mos. [PC1b 088](#)  
Peter, died Aug. 14, 1850, aged 78 yrs. Erected by his widow. [PC1b 101](#)  
Elizabeth, w. Peter Dixon, died Aug. 4, 1854, aged 91 yrs. [PC1b 102](#)  
Sarah A., dau. William and Martha A. Dixon, died Nov. 11, 1830, aged 10 yrs. [PC1b 083](#)  
Thomas H., s. William and Martha M. Dixon, died Nov. 15, 1845, aged 9 yrs. [PC1b 058](#)  
William, died May 20, 1843, aged 45 yrs. [PC1b 076](#)

#### **Getchell,**

Lizzie Emma, dau. George U. and Julia A. Getchell, died Mar. 8, 1872, aged 4 yrs. 2 mos. 21 das. [PC1b 094](#)

#### **Knight,**

Adeline (Mother), w. Albert J. Knight, died July 4, 1900, aged 68 yrs. 5 mos. [PC1b 128](#)  
Albert J. (Father), died May 13, 1911, aged 82 yrs. 19 das. [PC1b 127](#)  
Elbridge P., s. Albert J. and Adeline Knight, died Apr. 22, 1868, aged 3 yrs. 4 mos. [PC1b 129](#)

#### **Lewis,**

Martha M., w. John Lewis, died Jan. 12, 1848, aged 47 yrs. [PC1b 077](#)

#### **McKenney,**

Annie G., dau. Nathan and Rose McKenney, died Feb. 11, 1872, aged 3 yrs. 9 mos. [PC1b 093](#)

## Eliot, Maine: Private Cemeteries

Annie L., dau. Nathan and Carrie McKenney, died Aug. 22, 1850, aged 7 yrs. 6 mos. [PC1b 092](#)

Caroline, dau. Dec. 18, 1894, aged 77 yrs. 4 mos. [PC1b 090](#)

Mary E., dau. Nathan and Carrie McKenney, died May 5, 1865, aged 25 yrs. 11 mos. [PC1b 091](#)

### Scott,

Sarah D., Mar. 7, 1835-Apr. 16, 1918. [PC1b 115](#)

## **140** DIXON LOT (CONTINUED)

### Spinney,

Elizabeth P., w. Joseph Spinney, Jr., died Dec. 11, 1848, aged 32 yrs. 5 mos.

Hermon C., s. Joseph and Elizabeth J. Spinney, died June 15, 1884, aged 22 yrs. [PC1b 109](#)

Joseph, died Oct. 20, 1870, aged 49 yrs. 7 mos. [PC1b 108](#)

Joseph Everett, s. Joseph and Elizabeth J. Spinney, died Oct. 2, 1860, aged 4 mos. 18 das.  
[PC1b 107](#)

Mary E., w. George Spinney, died May 19, 1869, aged 21 yrs. [PC1b 052](#)

### Staples,

Bertha M., dau. William H. and Sarah J. Staples, died May 26, 1874, aged 6 yrs. 2 mos.

Frank L., s. Samuel A. and Martha A. Staples, died Dec. 27, 1894, aged 31 yrs. [PC1b 096](#)

Martha A. (Mother), w. Samuel A. Staples, died Mar. 12, 1905, aged 62 yrs. [PC1b 095](#)

Mary H., w. Samuel Staples, died Sept. 15, 1891, aged 84 yrs. [PC1b 061](#)

Samuel H., died Feb. 15, 1875, aged 70 yrs. 4 mos. [PC1b 062](#)

**141** COLE LOT. West side, Maple Avenue. Next to street. Cemetery mentioned in deed Book 7326, Page 237 and Book 5641, Page 133. Adjacent to Town Map/Lot: 1/28.  
[W 43°05.894' W070°46.532' Elev. 86 ft]

**Brooks,**

James A. (Brother), died Apr. 29, 1901, aged 51 yrs. 4 mos. [PC6 004](#)  
Lucretin (Mother), w. Thomas Brooks, died Sept. 11, 1892, aged 72 yrs. 5 mos. [PC6 002](#)  
Thomas (Father), died Aug. 11, 1887, aged 65 yrs. [PC6 003](#)

**Cole,**



Ai S. (Father), died Jan. 3, 1897, aged 66 yrs. [PC6 007](#)  
Albert, s. George and Mary Cole, died June 15, 1876, aged 4 yrs. 10 mos. [PC6 005](#)  
Anna, w. Ichabod Cole, died Feb. 28, 1841, aged 62 yrs.  
Charles L., died Apr. 8, 1843, aged 26 yrs. 7 mos.  
Elizabeth W. (Mother), w. Levi Cole, died Sept. 2, 1855, aged 45 yrs. 4 mos. [PC6 015](#)  
Franklin, 1846-1934. [PC6 014](#)  
Emily A., w. Franklin Cole, 1847-1919. [PC6 014](#)  
Etta, 1876-1942. [PC6 014](#)  
George C., died Sept. 27, 1913, aged 71 yrs. 15 das. [PC6 009](#)  
Ichabod, died June 20, 1832, aged 60 yrs.  
Ichabod (Father), July 12, 1818-Feb. 14, 1904. [PC6 017](#)  
Ichabod, b. July 18, 1844, died Feb. 12, 1927. [MPC6 011](#)  
John H., Sept. 17, 1859-June 17, 1921. [PC6 010](#)  
John R. (Father), July 12, 1837-June 25, 1910. [PC6 012](#)  
Lydia Ann, dau. Ichabod and Anna Cole, died Aug. 19, 1834, aged 19 yrs.  
Mary E. (Mother), w. John R. Cole, died Jan. 8, 1893, aged 46 yrs. 10 mos. 6 das. [PC6 013](#)  
Mary E., w. George C. Cole, died Apr. 23, 1901, aged 55 yrs. 6 mos. [PC6 001](#)  
Mary R. (Mother), w. Ichabod Cole, Feb. 18, 1820-Nov. 19, 1892. [PC6 016](#)  
Rachel, w. Robert Cole, died Nov. 16, 1855, aged 67 yrs. [PC6 019](#)

**Cole,**

Robert, died Dec. 23, 1861, aged 76 yrs. [PC6 018](#)  
Ulysses G., s. Ai S. and Caroline Cole, died Aug. 29, 1865, aged 9 mos. [PC6 006](#)

**Cox,**

## Eliot, Maine: Private Cemeteries

Susan, w. Joseph Cox, died July 2, 1828, aged 19 yrs. [PC6.030](#) [PC6.033](#)

### **Dixon,**

Mrs. Susan, died Oct. 19, 1840, aged 72 yrs. 4 mos. "To the memory of..." [PC6.021](#)

## **141** COLE LOT (CONTINUED)

### **Dunn,**

Mary, dau. Richard F. and Mary Dunn, died Sept. 28, 1836, aged 6 yrs. 4 mos.



Richard F., Gunner, U.S.N., B. at Morpeth, Northumberland, Eng., May 3, 1788, D. at Kittery, Me., Feb. 1, 1863. [PC6.027](#)

Mary, w. Richard Dunn, Oct. 7, 1794-Mar. 17, 1872. [PC6.028](#)

### **Fernald,**

William, in memory of, resident of Lebanon, died Dec. 2, 1854, aged 23 yrs.\*

### **Knight,**

George A., s. Thaddeus and Jane S. Knight, died Dec. 22, 1880, aged 14 yrs. 5 mos. [PC6.026](#)

Gertrude M., dau. Thaddeus and Jane S. Knight, died Dec. 7, 1890, aged 17 yrs. 4 mos. [PC6.025](#)

Thaddeus, Feb. 4, 1843-June 30, 1917. [PC6.024](#)

Jane S., w. Thaddeus Knight, Oct. 3, 1842-Nov. 11, 1910. [PC6.024](#)

### **Nelson,**

John, (Father), died Sept. 2, 1900, aged 83 yrs. 2 mos. [PC6.022](#) [PC6.023](#)

Lucy A. (Mother), w. John Nelson, died June 30, 1889, aged 70 yrs. [PC6.022](#)

John W., s. John and Lucy A. Nelson, died Aug. 15, 1846, aged 2 yrs. 11 mos. [PC6.020](#)

### **Staples,**

Mary, w. Simon Staples, died Feb. 7, 1806, aged 23 yrs. [PC6.029](#) [PC6.031](#)

### **Vaughan,**

Susan R., died Mar. 23, 1917, aged 60 yrs. 8 mos. 11 das. [PC6.008](#)

\* *Cemetery and Bible Records of Eliot, Maine*, compiled by Miss Melvil F. Meeds and Mrs. Harold J. Staples, Maine Historical Society, n.d.

**142** STAPLES LOT. Near the res. of Roger W. Staples, 31 Pleasant Street, South Eliot (1969). 149 Pleasant St.-2010. Town Map/Lot: 1/8. [N 43°05.877' W070°46.445' Elev. 145ft]

[Tethly 036](#) [Tethly 037](#) [Tethly 019](#) [Tethly 027](#)

**Fernald,**

Frank, s. David and Georgiana Fernald, died Apr. 25, 1873, aged 7 mos.

Georgiana, w. David Fernald, died Nov. 4, 1873, aged 20 yrs. 9 mos.

**Shapleigh,**

Loisa, died Nov. 20, 1882, aged 75 yrs. 22 das. [Tethly 033](#)

**Staples,**

Daniel W., s. Oliver and Susan Staples, died July 31, 1874, aged 22 yrs. 8 mos. 11 das.

Oliver, s. died Feb. 26, 1886, aged 68 yrs. 1 mo. 26 das. [Tethly 022](#)

Susan, w. Oliver Staples, died Sept. 19, 1882, aged 59 yrs. 4 mos. [Tethly 023](#) [Tethly 024](#)

**Tetherly,**


Daniel W., s. William B. and Laura Tetherly, died Oct. 3, 1895, aged 20 yrs. 7 mos. [Tethly](#)

[025](#) [Tethly 026](#)

Laura J. (Mother), died June 15, 1880, aged 25 yrs. [Tethly 020](#)

William A. (Father), died Jan. 16, 1890, aged 42 yrs. [Tethly 021](#)



**143** COLE LOT. Woodbine Avenue, South Eliot, near the res. of Clarence Cole. To the side of the residence at 14 Cole St. (Richardson 2020). Town Map/Lot: 1/144 [ColeWB047](#)  Broken Stones

**Cole,**

Abner, s. Abner and Esther D. Cole, died Oct. 15, 1844, aged 7 yrs. 9 mos. 16 das. [Cole WB040](#)

[ColeWB041](#)

Abner, died Mar. 25, 1877, aged 82 yrs. 5 mos. [ColeWB 043](#) [ColeWB 044](#)

Esther. D., w. Abner Cole, died June 27, 1868, aged 71 yrs. [ColeWB 042](#)

William H., died Jan. 23, 1862, aged 19 yrs. 19 das. [Cole WB046](#)

**Dutton,**

Wilber S., died Feb. 17, 1873, aged 24 yrs. [ColeWB 039](#)

**Littlefield,**

Sarah A. Cole, w. Samuel Littlefield, died Apr. 4, 1888, aged 58 yrs. [ColeWB 045](#)

**144** SPINNEY LOT. East side, Pleasant Street. Just south of the res. of C. H. Littlefield, 12 Pleasant St. (1969). Adjacent to the Tetherly Lot at Kings Highway North (#150) Located in the back yard of 109 Kings Highway North (Watts-2020). Town Map/Lot: 1/117. Shown on plan 352/43 (Wendy L. Watts). Mentioned in Deeds - Book 1222, Page 51. Shown on an 1879 plan done for Francis Spinney that is at the Alfred, Maine Courthouse. The stones of Joseph and Esther Spinney were uncovered when cemetery was cleaned in 2020. Only footstones were visible. The stone for Margaret J. Tetherly was also uncovered during the cleaning of the cemetery.

[N 43°05.928' W070°46.222' Elev. 202 ft.] [KngHwyN 047](#) [KngHwyN 072](#)

### **Spinney,**

Margaret A., w. Simon F. Spinney, died Jan. 26, 1906, aged 67 yrs. 5 mos. [KngHwyN 049](#)  
[KngHwyN 051](#)

Simon F., died Dec. 13, 1893, aged 57 yrs. 6 mos. [KngHwyN 048](#) [KngHwyN 050](#)

Olive A., w. Henry P. Spinney, died Apr. 21, 1872, aged 34 yrs. [KngHwyN 054](#) [KngHwyN 056](#)

Henry P., Jan. 6, 1836-Aug. 28, 1917. [KngHwyN 055](#)

Hamilton (Father), died Sept. 9, 1907, aged 80 yrs. 10 mos. [KngHwyN 071](#)

Betsey D. (Mother), w. Hamilton Spinney, died Mar. 10, 1899, aged 67 yrs. 11 mos. 21 das.

Joseph, died Feb. 17, 1869, aged 79 yrs.

Esther, w. Joseph Spinney, died Mar. 7, 1880, aged 90 yrs. 3 mos. 2 das.

Malinda, dau. of N. & C. Spinney, died June 29, 1852, aged 19 mos.

### **Brockman,**

Olive A., (Mother), died Apr. 9, 1882, aged 65 yrs. [KngHwyN 063](#) [KngHwyN 065](#) [KngHwyN 066](#)

### **Leach,**

George W., died Apr. 19, 1879, aged 53 yrs. [KngHwyN 057](#) [KngHwyN 058](#)

Maria A., w. George W. Leach, died Mar. 11, 1911, aged 77 yrs. 2 mos. [KngHwyN 058a](#)

Willard M., July 14, 1855-Feb. 21, 1919. [KngHwyN 058b](#)

### **Tobey,**

Constantia, w. George A. Tobey, died May 19, 1909, aged 67 yrs. 2 das. [KngHwyN 053](#)

George A., Nov. 13, 1838-June 11, 1923. [KngHwyN 052](#)

### **Tetherly,**

Benjamin, died Sept. 28, 1899, aged 78 yrs. 8 mos. 6 das.

## Eliot, Maine: Private Cemeteries

Elizabeth, w. Benjamin Tetherly, died Apr. 7, 1872, aged 55 yrs.

Benjamin F., s. Benjamin and Elizabeth Tetherly, died Mar. 8, 1873, aged 16 yrs. 11 mos.

[KngHwyN 061](#) [KngHwyN 066](#)

Julia, w. Benjamin Tetherly, died Oct. 19, 1910, aged 83 yrs. 21 das. [KngHwyN 059](#)

Benjamin, died Sept. 28, 1899 (b. 1821) ..... [KngHwyN 059a](#)

Sarah L., dau. Benjamin and Elizabeth Tetherly, d. June 9, 1876, aged 25 yrs. 1 mo. [KngHwyN 062](#)

Samuel G., son of Benjamin and Elizabeth Tetherly, d. Jul. 22,..... [KngHwyN 062a](#)

Margaret J., dau. Benjamin and Elizabeth Tetherly, d. July 26, 1851, aged 4 yrs. 6 mos. And infant son.

Samuel O., s. Benjamin and Elizabeth Tetherly, d. July 22, 1871, aged 22 yrs. 9 mos.[b. 1848]

\*Various smaller unmarked stones, fieldstones [KngHwyN 064](#) [KngHwyN 067](#) [KngHwyN 068](#) [KngHwyN 069](#)

**145** SPINNEY LOT. East side, Grover Avenue, and on the N side of the Carlton Grover residence. 150 ft directly behind 23 Grover Ave. (2010) Town Map/Lot: 1/181.

[N 43°05.828' W070°46.354' Elev. 46 ft.]

### Spinney,

Martha A., w. of Fabius Spinney, d. Feb. 7, 1905, aged 69 yrs. 10 mos. 20 das. [Spinney159](#)

Fabius, d. Oct. 26, 1902, age 74 yrs. 9 mos. 15 das. [Spinney160](#)

Julia G., dau. of Fabius & Martha A. Spinney, d. Apr. 24, 1878, aged 17 yrs. 1 mo. [Spinney166](#)

Sarah A., widow of William Spinney..... [Spinney168](#)

William, died May 20, 1819, aged 22 years. [Spinney169](#)

Alvin H., s. of Nathan & Nancy Spinney, d. Apr. 9, 1844, aged 3 mos. [Spinney174](#)

Willis H., s. of Robert (?) & Martha J. Spinney, d. Oct. 9, 1854, aged 2 yrs. 8 mos. [Spinney175](#)

Mark B., son of Nathan J. Spinney, d. Feb. 11, 1871, aged 10 yrs. 5 mos.

Little Eddie

Alwildda Florence, d. Feb. 12, 1862, aged 8 yrs. 4 mos.

Benjamin B., s. of Nathan & Nancy K. Spinney, d. Aug. 5, 1857, aged 23 yrs.

Julia F., dau. of Nathan & Nancy K. Spinney, d. June 19, 1858, aged 22 yrs.



Nathan, d. Apr. 23, 1881, aged 89 yrs. 11 mos. (Vet)

Nancy K., w. of Nathan Spinney, d. Sept. 3, 1883, aged 81 yrs. 11 mos.

Nathan, d. Aug. 31, 1910, aged 80 yrs. 2 mos. 26 das.

Martha J., w. of Nathan Spinney, d. Feb. 16, 1898, aged 69 yrs. 4 mos. 12 das.

Angie P., dau. of W. W. (or W. H.) & M. Spinney, d. Sept. 18, 1886, aged 1 yr. 6 mos.

Eliza K., w. of Mark Spinney, d. Sept. 13, 1883, aged 76 yrs.

### Pirsch,

Ida J., dau. of Frederick W. & Mary A. Pirsch, died July 9, 1854, aged 5 mos. 14 das.

[Spinney171](#)

Otto F., son of Frederick W. & Mary A. Pirsch, died Aug. 23, 1857, aged 2 mos. 18 das.

[Spinney170](#)

Mary A., w. of Frederick W. Pirsch, died Mar. 23, 1861, aged 35 yrs. 4 mos. [Spinney172](#)

### Lundy,



John, died Sept. 2, 1857, aged 60 yrs. (Vet.)\*

### Stoodley,

## Eliot, Maine: Private Cemeteries



Edward D. Stoodley

Elizabeth, w. of Edward D. Stoodley, died Jan. 28, 1875, aged 49 yrs.\*

\* John Lundy and Elizabeth Spinney filed marriage intentions/married on June 23, 1853. [*Old Eliot*, page 83]

Mrs. Elizabeth (Spinney) Lundy married Edward D. Stoodley of Portsmouth on April 19, 1867. [OE, page 215]

John's other two wives – Mary and Charlotte Remick are buried in the Lundy Lot # 139

No documentation has been found for John Lundy having served in the military. He was though a seaman or mariner (possibly a Captain)

**146 WELCH LOT.** East side, Pleasant St., to the rear of the res. of Mrs. Barbara Sullivan, once the District 7 School House, erected in 1866. 200 Pleasant St.- 2010. Owner: R. Stiles (2014). Town Map/Lot: 4/18. [N43° 05.844' W070° 46.368' Elev. 292 ft.] This cemetery had been buried for many years prior to it being restored by Adam Driver, in 2015, through a project for his Eagle Scout Badge.

### Welch,

Frank, died Dec. 6, 1864, aged 29 yrs.

Children of Frank & Adaline Welch.

Little Bennie, died Sept. 10, 1861, aged --- year, 3 mos.

Infant son died Oct. 27, 1861 (?)



Benjamin, died Sept. 30, 1855, aged 62 yrs. 4 mos.

Alice, w. of Benjamin Welch, died Sept. 8, 187(9?), aged 82 yrs. 5 mos.

William, son of Benjamin & Alice Welch, died May 26, 1835, aged 9 yrs. 6 mos.



William, died July 27, 1832, aged 72 yrs. (Revolutionary War soldier)

Anna, w. of William Welch, died Sept. 22, 1844, aged 88 yrs.

### Tyler, \*

Louisa, w. of Phineas S. Tyler, died May 12 1851, aged 63 yrs.

Phineas S., died Sept. 25, 1854, aged 71 yrs.

Charles P., died July 20, 1851, aged 26

\* Phineas Tyler of Portsmouth married Louisa (Lois) Welch April 28, 1805. – *Old Eliot*, Willis, 1901.

Phineas Tyler born in Providence RI, the son of William and Mehitable (Potter). His father was a hatter. The book says he died in NYC about 1850 and married (1) Phila Benson and (2) Miss Welch of Eliot, Maine; “think he lived in Kittery, Maine a long time; had children”. - *Descendants of Job Tyler of Andover Mass.*, Willard Tyler Brigham, published by Cornelius and Rollin Tyler, 1912

**147** DIXON LOT. Near South side of Advent Christian Church, 256 Pleasant St., South Eliot, on lawn (stones are largely covered). Town Map/Lot: 3/36 This "Old Cemetery" is noted in the deed of the adjoining property of 254 Pleasant Street in Book 2941/202 and an earlier deed Book 686, Page 66, placing it across from the northern border of their property. (Town Map/Lot: 3/37).

**Dixon,**

Esther, died Nov. 20, 1857, aged 35 yrs.

Thomas, died Feb. 14, 1820, aged 55

Sarah, w. of Thomas Dixon, died Nov. 24, 1846, aged 81.

**148** DICKSON LOT. Maple Avenue, facing Piscataqua River, next to road. At the end of Maple Ave. extension up on the side of the hill at the back of the property. (38 Maple Ave. - Balducci-2013). Town Map/Lot: 1/14-1. Cemetery mentioned in deed Book 861, Page 164 and also shown on Plan Book 234 Page 44 Alfred, Maine – York County Registry of Deeds. [N 43°05.806' W070°46.441' Elev. 90 ft.] [Dickson1](#)

**Dickson,**

Abby, inf. dau. Stephen A. and Mary E. Dixon (sic). [Dickson7](#) [Dickson7a](#)

Agustus (sic), s. Stephen A. and Mary E. Dickson, died Feb. 3, 1863, aged 5 mos. [Dickson6](#)  
[Dickson 6a](#)

Anna L. S., w. Stephen A. Dickson, died Sept. 22, 1899, aged 63 yrs. 7 mos. 8 das. [Dickson2](#)  
[Dickson2a](#)

Mary E., w. Stephen A. Dickson, died Dec. 10, 1863, aged 26 yrs. 5 mos. [Dickson5](#) [Dickson5a](#)

Nellie R., dau. Stephen A. and Anna L. Dixon (sic), died Aug. 17, 1879, aged 3 yrs. 4 mos.  
[Dickson3](#)

[Dickson3a](#)

Stephen A., died Sept. 27, 1895, aged 65 yrs. 5 mos. [Dickson4](#)

**Roberts,**

Charles W., s. John and Anna L. Roberts, died June 26, 1867, aged 8 yrs. 10 mos. 8 das.

[Dickson 9](#)

**149** STAPLES LOT. Maple Avenue. To the rear of the Colson res. (1969) 17 Maple Ave.-  
2010/Arthur Colson. Town Map/Lot: 1/12. [N 43°05.844' W070°46.490' Elev. 239 ft.]  
[PC9a 099](#) [PC9a 100](#)

**Staples,**

James O., s. S. and L. Staples, died July 18, 1847, aged 21 mos. [PC9a 094](#) [PC9a 098](#)

Loiza, w. Simon Staples, died Feb. 15, 1883, aged 71 yrs. 11 mos. [PC9a 096](#)


Simon, died Nov. 27, 1884, aged 73 yrs. [PC9a 095](#)

**Tutherley,**

Roscoe, died Mar. 30, 1903, aged 21 yrs. 3 mos. 9 das. [PC9a 097](#)

**150 TETHERLY LOT.** North side, King's Highway, to the rear of the res. of Ralph Richardson, 14 King's Highway (1969); 105 Kings Highway North (2020). Can be seen to the right of the garage at 2 Spring Lane. Town Map/Lot: 1/115. Fronts the Spinney Cemetery # 142. Mentioned in Deeds - Book 5619, Page 292. Shown on an 1879 plan done for Francis Spinney that is at the Alfred, Maine Courthouse.

[N 43°05.928' W070°46.222' Elev. 202 ft.] [KngHwyN 001](#) [KngHwyN 002](#)

 **Broken /buried and overturned stones**

**Fernald, \*\***

Lottie Belle, dau. David and Sarah Fernald, died Feb. 5, 1886, aged 1 yr. 19 das.

Sarah E., w. David Fernald, 1854-1891.

**Place,**

John William, only c. Leonard and Ann E. Place, died Sept. 16, 1844, aged 22 mos. 9 das.

**Seavey,**

George S., s. Stephen and Lucy L. Seavey, died Oct. 6, 1833, aged 6 yrs. [KngHwyN 027](#)

John William, s. Stephen and Lucy L. Seavey, died Sept. 21, 1826, aged 1 yr. [KngHwyN 02](#)

Stephen, s. Stephen and Lucy L. Seavey, died Sept. 7, 1833, aged 22 mos. [KngHwyN 026](#)

Stephen Albert C., s. Stephen and Lucy L. Seavey, died Nov. 8, 1840, aged 4 yrs.

[KngHwyN 028](#)

**Spinney,**

Alexander, died Dec. 10, 1837, aged 49 yrs. [KngHwyN 036](#) [KngHwyN 039](#)

Anna L., w. George Spinney, died Mar. 10, 1842, aged 77 yrs. [KngHwyN 038](#)

[KngHwyN 042](#)

Frances, died Oct. 22, 1849, aged 50 yrs. [KngHwyN 011](#) [KngHwyN 012](#)

Mary R., w. Francis Spinney, died Nov. 12, 1878, aged 73 yrs. 5 mos. [KngHwyN 013](#)

Melinda, dau. Francis and Mary R. Spinney, died Oct. 9, 1849, aged 2 yrs. 8 mos. [KngHwyN 014](#)

[KngHwyN 015](#)

Marsha Ellen, dau. Francis and Mary R. Spinney, died Oct. 3, 1849, aged 11 yrs. 6 mos.

[KngHwyN 016](#)



George, died July 13, 1849, aged 84 yrs. [KngHwyN 037](#)

John F., died Dec. 13, 1893, aged 57 yrs. 6 mos.

Joseph W., c. William and Susan Spinney, died June 30, 1834, aged 5 yrs. [KngHwyN 024](#)

[KngHwyN 030](#)



## Eliot, Maine: Private Cemeteries

William H., c. William and Susan Spinney, died Mar. 4, 1831, aged 5 mos. [KngHwyN 024](#)  
[KngHwyN 030](#)

Sarah Olive, dau. William and Susan Spinney, died Jan. 5, 1836, aged 6 mos. [KngHwyN 025](#)  
[KngHwyN 040](#)

### **Tetherly,**

Samuel, s. Samuel and Olive Tetherly, died Oct. 7, 1846, aged 19 yrs. [KngHwyN 004](#)  
[KngHwyN 003](#)

Olive A., w. Samuel Tetherly, died May 12, 1852, aged 62 yrs. [KngHwyN 005](#)

Samuel, died Mar. 6, 1828, aged 38 yrs. [KngHwyN 020](#) [KngHwyN 021](#)

Charles, Dec. 14, 1797-Aug. 7, 1845. [KngHwyN 043](#)

Rebecca P., Mar. 3, 1801-Sept. 24, 1895. [KngHwyN 044](#)



Charles W., died Jan. 26, 1889, aged 30 yrs. 8 mos. [KngHwyN 008](#)

### **Trefethen,**

Archelaus, Jr., s. Archelaus and Mary Trefethen, died Mar. 24, 1831, aged 7 mos. 17 das.

[KngHwyN 022](#) [KngHwyN 023](#)

Mary, w. Capt. Archelaus Trefethen, died Oct. 26, 1839, aged 35 yrs. [KngHwyN 018](#)

\* Many slate stones broken off [KngHwyN 009](#) [KngHwyN 010](#) [KngHwyN 017](#) [KngHwyN 019](#) [KngHwyN 031](#)  
[KngHwyN 032](#) [KngHwyN 033](#) [KngHwyN 034](#) [KngHwyN 035](#) [KngHwyN 041](#) [KngHwyN 045](#) [KngHwyN 046](#)

\*\* The Fernald stones were not found during the cleaning of the cemetery. However, the burials were found in Mt. Pleasant Cemetery. Although no record exists, we believe they were reburied in Mt. Pleasant Cemetery, date unknown.

### **Fernald,**

[MPC21 061](#) David, Feb. 21, 1852-Jan. 18, 1933.

[MPC21 045](#) Sarah E., w. David Fernald, 1854-1891. \*\*

[MPC21 046](#) Lottie Belle, dau. D. and S. Fernald, died Feb. 5, 1886, aged 1 yr. 19 das. \*\*

[MPC21 062](#) Carrie B., w. David Fernald, Aug. 17, 1874- Apr. 6, 1946

[MPC21 060](#) Everett, s. David and Carrie B. Fernald, Sept. 14, 1893-Oct.7, 1918.

[MPC21 044](#) Herbert L., 1887-1950.

[MPC21 047](#) William H., 1889-1975.

### **\*Davis,**



William E., 1874-1936. [MPC21 043](#)

\*William E. Davis was moved to lot #76 in the Mount Pleasant Cemetery, date unknown.

**151** LYDSTON LOT. Aqua Avenue, South Eliot. In field south east of the res. of Clyde Staples (1969). Grave at end of driveway to 20 Aqua Ave. (Hannigan-2010). Mentioned in Deed: Book 2877, Page 268. Town Map/Lot: 6/57. [N43°06.619' W070° 47.294' Elev. 56 ft.] [PC9 056](#) [PC9 055](#)

**Lydston,**

Almira (Mother), w. Daniel Lydston, died Oct. 12, 1884, aged 66 yrs. 8 mos. [PC9 030](#) [PC9 032](#)

Daniel (Father), died Aug. 23, 1887, aged 77 yrs. [PC9 028](#) [PC9 029](#)

Daniel, died Mar. 4, 1814, aged 32 yrs. [PC9 015](#) [PC9 016](#)

Nancy, w. Daniel Lydston, died Mar. 23, 1863, aged 81 yrs. 10 mos. [PC9 017](#) [PC9 018](#)

John, Feb. 22, 1808-May 11, 1886. [PC9 026](#) [PC9 027](#)

Mary O., w. John Lydston, died Feb. 11, 1877, aged 69 yrs. 6 mos. [PC9 024](#) [PC9 025](#)

Minerva, w. John Lydston, died Oct. 10, 1811 (or 1841), aged 27 yrs. [PC9 022](#) [PC9 023](#)

**Tetherly,**

John E., s. Charles H. and Mary M. Tetherly, died Nov. 8, 1890, aged 17 yrs. 9 mos. [PC9 033](#)  
[PC9 036](#)

**Wherren,**

Margaret, died May 28, 1850, aged 90 yrs. [PC9 019](#) [PC9 021](#)



William, died Mar. 31, 1816, aged 64 yrs. [PC9 020](#) [PC9 021](#)

**152** WITHAM LOT. To the rear of 16 Alvin Lane, res. (1969) of Dan E. Johnson and Michael & Alissa Lynn (2010); Magdziasz (2020). Town Map/Lot: 4/28. Cemetery mentioned in Deed Book 10839, Page 323 and deeds back through to Jedediah Witham's 1859 deed to Edward Spinney, Deed Book/Page: 260/374. Both the Witham and Spinney (#153) Cemeteries are referenced in Deed Book/Page: 1110/370 (1947).

**Brooks,**

Mary E., w. Walter T. Brooks, died Apr. 25, 1875, aged 57 yrs.

**Butler,**

Richard A., died June 4, 1850, aged 32 yrs. 9 mos.

**Witham,**

Jedediah, Jr., died Sept. 25, 1841, aged 26.

Jedediah, died July 29, 1863, aged 86 yrs.

Mrs. Olive, w. Jedediah Witham, died May 3, 1862, aged 80.

Jedediah Witham, Sr. was a fisherman. Born 19 November 1777 (census 1850), the son of Jedediah and Hannah Davis Witham. His father died at the Battle of Monmouth in 1778. He married on Nov. 14, 1801 Olive Witham, the daughter of Abner Witham and Lydia Webber. (Mass. Vital Records)

**153** SPINNEY LOT. On lot next to the above Witham lot (#152). Town Map/Lot: 4/28. Edward Spinney, having acquired 2 pieces of land from Jedediah Witham in 1859, appears to have put his own cemetery on that second piece. Deed Book//Page: 263/17. Both pieces of land went to Edward's son Charles M. Spinney in 1902. Both the Witham (#152) and Spinney Cemeteries are referenced in Deed Book/Page: 1110/370 (1947).

**Spinney,**

Angeline L. (Daughter), d. Edward and Jane Spinney, died Aug. 16, 1864, aged 18 yrs. 8 mos.

Edward (Father), Nov. 7, 1818- Apr. 3[9?], 1904, aged 85 yrs. 5 mos. 2 das.

Jane H., (Mother), w. Edward Spinney, died Nov. 16, 1891, aged 71 yrs, 9 mos.

**154** SHAPLEIGH LOT. West side, State Road, and in front of Nine Gables Farm, res. (1969) of Evelyn (Mrs. Fred) Schofflocher ). 1609 State Road/ Mary Edmunds-2020. Town Map/Lot: 43/1. Also are several older graves marked with fieldstones. [S ST 009](#)

**Shapleigh,**

Addie E., died Dec. 22, 1899, aged 44 yrs. 4 mos. 6 das. [S ST 008](#)

Arabella, dau. D. and Jane Shapleigh, died Feb. 13, 1863, aged 5 yrs. 3 mos. [S ST 003](#)

Frank, s. D. and Jane Shapleigh, d. Apr. 12, 1855, aged 2 yrs. 24 das. [S ST 002](#)

Dependance, died May 12, 1877, aged 63 yrs. 3 mos. [S ST 006](#)

Jane, w. Dependance Shapleigh, died Oct. 13, 1875, aged 57 yrs. 10 mos. 19 das. [S ST 007](#)



Morris G., died Sept. 16, 1870, aged 33 yrs. 3 mos. [S ST 005](#)

Willard, s. D. and Jane Shapleigh, died Mar. 16, 1863, aged 12 yrs. 6 mos. 7 das. [S ST 004](#)

Willie E., s. Edwin and Nancie Shapleigh, died Apr. 11, 1872, aged 5 mos. 2 das. [S ST 001](#)

**155** SCAMMON LOT. East side of Fore Road on the side of Sunset Hill on property belonging to Green Acre Baha'i School and near what was a gravel pit. Richard W. Shapleigh, Sr of Eliot, Maine and Ruth Shapleigh-Brown of Manchester, CT (2013) have both suggested that this old cemetery across from the home of Marcia Goss at 141 Fore Road was possibly an old Shapleigh cemetery.

Reference was found to lands on Sunset Hill (Kennard Hill) being conveyed to Sarah J. Farmer by George Owen Shapleigh, who did indeed own lands in this area and may reference this gravesite. Book 484/ Page 546, dated June 28, 1897, conveys 12 acres "reserving the right to remove the grave yard and access the well.

Evidence of it being a "Scammon Cemetery" was found in the deeds to the property to the right near the gravel pit and there is a stone embankment still there marking the spot. See YCD: 1315/528. It also appears in a hand drawn map of the area, done around 1920 and located in the Eliot Baha'i Archive collection. No stones were found but may be underground. Town Map/Lot: 20/1. Another interesting piece of information which may or may not be related to this is that there is another lot known as the "Scammon Lot" which is almost across the road next to 149 Fore Road (see number 99).

**156** HAMMOND LOT. East side State Road at Bolt Hill adj. to the Brooks Cemetery and across the wall from it on the North side. Property of 72 Ashley Lane. Town Map/Lot: 16/1

\* This cemetery and stone has an interesting story to it. It seems that there is no William Hammond actually buried here. The grand -daughter of William A. Hammond, realizing that she was the last of her family and not having marked her parents graves got a stone to place on the graves of the members of her family and put all the family names on it. It is now in the Mt. Pleasant Cemetery. [MPC8 124](#)\*\* She then had this stone, that was her grandfather's, and decided to use it to mark the cemetery where the family pets and animals were buried on what was left of her homestead at the time. Buried here are cows, chickens, horses, dogs, and other farm animals. There are many field stone markers to mark their gravesides and some have slid down the side of the hill leaving one to wonder if the bones will show up someday! William Augustus Hammond was the son of Capt. William and Mary Paul Hammond and was born 24 May 1827.

**Hammond,**

William A., died May 20, 1871, aged 44 yrs. [WAHammond 1](#)

slate stone with only number "14" legible [WAHammond 2](#)

6 field stone markers [WAHammond 3](#) [WAHammond 4](#) [WAHammond 5](#)  
[WAHammond 6](#) [WAHammond 7](#) [WAHammond 8](#)

**157** BROOKS LOT. Adjacent to the Lydston Lot (#151) down by the house at 20 Aqua Avenue. To the rear of the property of 811 Main Street. Town Map/Lot: 6/61. [PC9 054](#) [PC9 055](#) [N43°06.632' W070° 47.271' Elev. 93 ft.]

**Farwell,**

Olive A., wife of Lewis S. Farwell and daughter of Samuel and Emily Brooks,  
died Dec. 29, 1852, aged 29 yrs., 5 mths. [PC9 042](#) [PC9 044](#)

**Brooks,**

Samuel H., son of Samuel and Emily Brooks, died Mar. 12, 1851, age ....

[PC9 045](#) [PC9 047](#)

Emily, wife of Samuel Brooks, died Oct. 8, 1850, age 49 yrs. [PC9 048](#) [PC9 050](#)

Samuel, died Sept. 8, 1874, aged 77 yrs. [PC9 051](#) [PC9 053](#)

Also at least one other grave marked by fieldstone (head [PC9 040](#) and foot stone [PC9 041](#) )



**158** INDIAN BURIAL GROUND. Located at the end of the Maple Avenue extension before turning the corner to enter the driveway at 38 Maple Ave. Marked by a large burning bush plant. Edgar Cummings, who lived on the corner said that this site was an old Indian Burial ground as did the parents of Arthur Colson. Art and Lorraine Colson marked it with this planting to prevent disturbing the area. It is shown on Eliot's Tax Map 1 and on a land plan recorded in Alfred, Maine - Plan Book 234, Page 44 [Bruce Wallingford]. Town Map/Lot: 1/14.  
[Indian Burial Ground](#) [N43°05.807' W070° 46.489' Elev. -17 ft.]

**159** JACQUES LOT Behind the house at 70 Boyce Road. Town Map/Lot: 78/13. No mention of cemetery in deeds. Plan Book/Page: 106/4 (Jacques). Related deeds: 2154/564 (1976); 17054/343 (Lenehon) Rosanne Adams was shown marker before Jacques family moved.

**Jacques,**



Robert H., 1986 USAF, Korea

**160** SANTOS LOT Located in the side yard of 1004 Goodwin Road. Town Map/Lot: 94/13. The cremated remains of Jean who was the widow of Anthony Santo Sr. who is buried in Lot # 71. The grave of her daughter Vicky was also placed here by a good family friend. [Santos Goodwin Rd 20140915\\_131950](#)

**Santos,**

Victoria Jaye, “Loved and Missed”, 1955-2004. [Victoria was born January 23, 1955 and passed on August 27, 2004] [Santos Goodwin Road 20140915\\_132013](#)

Jean Marie, [no stone] [Jean was born February 2, 1935 and passed on July 9, 2006]

[Santos Goodwin Rd20140915\\_132015](#)

**161** REMICK LOT Located in the back NE corner of the property at 1060 State Road (Leathe - 2014). Town Map/Lot: 7/64. It was discovered in 2013 by the Haferty family who had recently moved into the property. Used as a dumping ground over the years there were portions of 3 stones standing when discovered during the winter. Probing the grounds brought forth 2 other stones. The Orestis Remick family lived her and father Nathaniel Remick built his home across the street. This appears to be the Nathaniel Remick family cemetery which at one time was located in the “field” to his home. Here are buried Nathaniel and his wife Betsey and son John M. and his wife Leonora and their children. Later John M.’s son Forrest lived with his brother Orestes.

**Remick,**

Forrest M., son of John M. and Leonora, died Mar. 13, 1880, aged 20 yrs.7 mos.

Leonora, wife of John M. Remick, died Dec. 17, 1871, aged

Ida May, dau. of J.M. and L. Remick, died 1868, aged 6 mos. [Remick I 20140428\\_142239](#)

Arabella F., dau. of J.M. and L. Remick, died June 24, 1864 , aged. [Remick J other stones 4](#)

Nathaniel Remick, died Nov. 20, 188m aged 78 yrs

Betsey A., wife of Nathaniel Remick, died May 17, aged

Foot stone E.M. - unidentified [Remick M 20140428\\_150349](#)

[Remick H other stones 3](#)

**162** STAPLES LOT Noted on the town maps - Map 29, Lot 10 at 173 Beech Road. The only remnant of this cemetery, found in 2013, was a small piece of slate. Probing was difficult because of the trees that have grown up inside the stone walls although there may be ones below the surface. This land belonged to Solomon Staples (pre 1909). It is possible that the graves were removed to the Mt. Pleasant Cemetery where Solomon and his parents are buried, but have found no documentation for this having taken place. The cemetery is noted in Deed Book 3574, Page 32 (173 Beech Rd, Horning-2019) and described as being conveyed by Myron Hanscom and “a private cemetery lot“. It is to the left of the house at 185 Beech Road and is described in their deed, Book 1801, Page 246 as “the Staples Burial Lot”.

**163** FOSS LOT (mistakenly referred to in plans as the “Edwin Cemetery“- Located down

## Eliot, Maine: Private Cemeteries

Patriot's Lane (off State Road) as you go down the drive the cemetery is on the left, among the trees and across from the storage units. There is a fence and it is between the fence and the roadway. It is noted in the deeds for the property including Book 2925, Page 324 and shown on Tax Map/Lot: 6/ 69. Reference is to one Joseph Edwin, 1877. Only small stones have been located at present (2014). It is believed there are a least 2 children buried here. [former owner David Hatch 7/21/2014]

## Eliot, Maine: Private Cemeteries

**164** LIBBY LOT Located approximately 40 feet after entering Old Libbey Lane, on the right. Cemetery marked by field stones. On land of 1352 State Road. Mentioned in the deeds of the lands on and adjoining 1352 State Rd. Book/Page: 1917/115. "Also reserving the Burial lot located between said right of way and said Libbey's Lane." Named as the Simon Libbey burial ground in Book/Page: 393/304. Approximate site is shown in a 50 foot right-of-way on Albert Libbey Plan: Book/Page: 384/22 and the 1971 plan for Marice C. Barzal: Book/Page: 1917/114. Town Map/Lot: 20/16 as well as the plan for Decoste, Inc.

To the Eliot Congregational Meeting House, from Simon Libbey, yeoman and Ira Paul, carpenter. Book 383, Page 292. Nov 8 1881. Described as containing 25 square rods of land on the Northeast side of the road leading from South Berwick to Portsmouth [State Rd], adjoining the lane [Old Libbey Lane] leading from the said road to the said Libbey house, said lot to be 75 feet in width by said lane and to extend by the road of the same with 100 feet to said Libbey's burying ground".

NOTE: These and the other deeds then place the cemetery on the side of Old Libbey Lane, in the Northwest corner of the lot, which coincides with its location today.

May 1, 1883 Nathan C. Paul, the son of Nathan Paul deeds the estate of his father to Carrie Hill (she is from NY at the time). He and wife Susan A. are living in Boston. The deed describes the same lands as before - starting at Libby Lane but includes "reserving the Simon Libby burial place" 35 acres Book 393, Page 304

Now, add to this another deed from Nathan C/Susan on the 12 April 1883, to Carrie Hill, and you have approximately the 37 acres mentioned in the other deeds. (Book 394, Page 70). This deed says it is the known as the "Old Congregational Church Lot" and is 1/8 of an acre, more or less.

The deeds show that, in 1884, the members of the Congregational Church, having an interest in the "Old Congregational Church Lot" conveyed their interest/rights to Abraham/Carrie Hill. The deeds note an "old burying ground. (This was done to satisfy the legality of the estate of Nathan Paul transferring the same lands) [attached]

Abraham Hill conveys these lands to wife Carrie in 1887, creating a joint tenancy. (Book 42, Page 102)

Abraham and Carrie take out a mortgage with Edward Holmes in 1888, which was discharged in 1893 (Book 458, Page 160). Here the deed says that it reserves the "Old Libbey burying place situated in the Northwest corner of the said granted lot."

In 1893 Abraham and Carrie take out a mortgage with Mary E. Libbey (Book 458, Page 160) The land is described as beginning at the NW corner of the lot at the west end of Libbey's Lane, so called; thence Sly by the aforesaid highway to land of George E. Hammond; thence Ely by said Hammond's land to land now or formerly of Moses Libbey; thence Nly by said Libbey's land to the lane, aforesaid; thence Wly by sd lane to the place of beginning, being about 37 acres. "Being the homestead farm of Nathan Paul, late of Eliot, reserving however the old Libby burying place situated in the NW corner of said granted lot." In 1910 Mary E. Libbey forecloses on this mortgage (Book 459, Page 58) [ NOTE: The Hill's have combined the two deeds from the Nathan Paul estate]

## Eliot, Maine: Private Cemeteries

In 1922, Mary Libbey having foreclosed on this property, she then deeds the land to Howard P. Libbey and Albert E. (Al Libbey's father). It mentions the "old Libbey burying place in the NW corner of the lot". (Book 708, Page 57) Thus, the property comes back into the hands of the Libbey family, from where it all started.

NOTE: 621/217 In the 1914 devise of Carrie Hill she leaves her homestead farm of about 30 acres, at the decease of her husband, to the three children of Albert W. and Ellen H. Libbey - Julia, Howard P., and Albert O.E. Libbey in equal shares.

NOTE: Mary E. Libbey is wife of Albert W. Libbey



## Eliot, Maine: Private Cemeteries

**165** FURBUSH/FURBISH LOT Located on a knoll by an inlet of the Piscataqua River on the property of 110 Henderson Way (Cieleszko – 2020) Shown to R. Adams and E. Christenson in 2020 by the owners. Town Map/Lot: 100/2. 43° 10' 35" N 70° 49' 14" W

## Eliot, Maine: Private Cemeteries

**166** KENNISTON LOT Located on property of 34 Boyce road and referred to in deeds as “the ancient Kenniston burial lot” which lies within the boundaries but is presently (2020) unlocated. Property of Alderson (2020). 34 Boyce Road. Town Map/Lot: 70/29. 43.159239 - 70.819786 not correct

## Eliot, Maine: Private Cemeteries

**167** PETTIGROW LOT East side Grover Ave, on the left side of the house at 23 Grover Ave. One sandstone, one slate, and several broken off headstones. Arthur Colson tells of the moving of some of the bodies when Carleton Grover built the house so the house could be built. Tax card says house was built in 1950. His father was selectman at the time and 3 selectmen came to oversee the removal of the bodies and stones to Bolt Hill Cemetery (Mt. Pleasant). "Fuzzy" Wilson's funeral home moved the bodies. Perhaps not all were removed? Town Map/Lot: 1/181. [Grover Ave 001](#) [Grover Ave 003](#)

### **Pettegrow,**

Nathaniel, died Feb. 2, 1853, aged 53 yrs. [Grover Ave 004](#)

\*Note - many stones are down and could not be identified. [Spinney161](#) ; [Spinney162](#) ; [Spinney163](#) ; [Spinney164](#) ; [Spinney173](#)

**168** EMERY LOT West side of Hanscom Rd. In front of house at 153 Hanscom Rd. and to

## Eliot, Maine: Private Cemeteries

right in bushes. In 2010 when Eric Christian and son Robbie were cleaning the Nason cemetery next door, Paul Randolph related that George Emery and his sister Annie ran a dairy farm here on Hanscom Rd.. Paul's family took over in the 1950s, at which time Harold L. Dow promised him that if he bought the farm then Harold would see that the road was tarred. He kept his promise. George's sister Annie married Arthur Carter who had a neighboring farm. She is buried next to George. The stone, Paul says, is no more than a foot next to George's. Both had sunk. He also says he remembers more stones coming along the back, down from George and Annie's. Only George's stone was found in 2010. Town Map/Lot: 23/28. [153 Hanscom Rd stone 1](#)

### **Emery,**

George W., 1863 – 1947 [Nason 022](#) [153 Hanscom Rd stone 2](#)

### **Carter,**

Annie A., \*

\*Annie A and George were the children of James W. Emery and Martha A. Emery. Annie was born about 1873/1882 [cen] Her grandparents were Joshua and Sarah Emery.

## Eliot, Maine: Private Cemeteries

**169** PARISH CEMETERY On property of 19 Clark Road. Reported during construction on the property in 1970. At end of lot to south of the pool and next to metal shed put in in 1971. Drawing of location in Eliot Historical Society Cemetery files. Reported at the time to the State but no action taken. In the original deeds it is referred to as the "Parish burial ground" and then changed to "ancient cemetery" in more recent deeds when the lands were divided (Book 1879, Page 511). Deeded from the Assessors on the Congregational Parish in Book 156, Page 140 (1840). Described this deed as "7 ½ rods in length and 4 rods in width". In later deeds for the property and that which it was divided from as 100 feet square. Town Map/Lot: 5/1

**170** EMERY West side Punkintown Road. Overlooking Bartlett Mill Pond in Punkintown,

## Eliot, Maine: Private Cemeteries

approximately 400 feet from the Plasited Cemetery. Body of Enoch Emery, Civil War soldier, was moved from this cemetery to Mt. Pleasant in 1951. It can be presumed that other members of his family are buried here including his wife, sons, father and grandfather who also lived previously on the property - Israel Emery 1763-1829 m. Prudence Emery; Samuel Emery 1732-1811; Simon Emery and Martha (Lord). Enoch Emery 1782-1832

**171** REMICK Located on property at corner of Bolt Hill Road and Main Street. Reported in 2022. 640 Main Street. At one time there were 3 stones said to be in this location. Probing revealed no others. Part of this property was, at one time, owned by the town and on it sat the trolley line going up Main Street.

Remick,  
Martin March 30, 1819 – April 17, 1882

**172** CRAYTON/CREIGHTON Reported by land owner in 2023. Located off the south side of Seeley Lane.